

TYPE

NOTICE OF INTENTION TO DRILL

C-1
MI-1331

TO BE FILED WITH THE STATE CORPORATION COMMISSION
PRIOR TO COMMENCEMENT OF WELL

API Number 15-033-20,361
(For office use only) -0000

1. Operator Texas Oil & Gas Corp.
200 W. Douglas, Suite 300
Address Wichita, KS 67202
2. Contractor Xplor Drlg
P.O. Box 18611
Address Wichita, KS 67207
3. Type of Equipment: Rotary X Cable Tool _____
4. Well to be Drilled for: Oil _____ Gas X
Disposal _____ Input _____ Other _____
5. Depth of Deepest Fresh Water within 1 mile 100 ft.
6. Depth of Municipal Water Well within 3 miles none ft.
7. Depth to Protect all Fresh Water 200 ft.
8. Amount of Surface Casing to be set 600 ft.
9. Alternate No. 1 XXXX No. 2 _____

Starting Date June 15, 1980

County Comanche

Sec 9 Twp 35 S Rge 20 ^E(W)

Spot Location 660' FSL & 660' FEL of
the SE/4 Section

Nearest Lease Line 660 ft.

Lease Name Box Ranch "A"

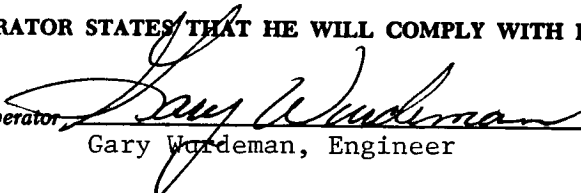

Well No. 2


Est. Total Depth 5800 ft.

REMARKS:

OPERATOR STATES THAT HE WILL COMPLY WITH K. S. A. 55-128

Signature of Operator


Gary Wardeman, Engineer 



**State Corporation Commission of Kansas
Conservation Division
245 North Water
Wichita, Kansas 67202**

RECEIVED
6-2-80
State Capital

(IF PREFERRED, MAIL IN ENVELOPE)