


STATE OF KANSAS
STATE CORPORATION COMMISSION

WELL PLUGGING RECORD

Give All Information Completely
Make Required Affidavit
Mail or Deliver Report to
Conservation Division
State Corporation Comm.
245 North Water
Wichita, KS 67202

Trego County, Sec. 29 Twp. 12S Rge. 23W EXW
Location as "NE/CNW $\frac{1}{4}$ SW $\frac{1}{4}$ " or footage from lines
C - NE NE NW
Lease Owner Icer Addis
Lease Name George Miller Well No. 1
Office Address P.O. Box 8038, Wichita, KS 67208
Character of Well (Completed as Oil, Gas or Dry Hole)
Dry Hole
Date Well completed June 3, 1977
Application for plugging filed Verbal Application 19
Application for plugging approved Verbal Approval 19
Plugging commenced June 3, 1977
Plugging completed June 3, 1977
Reason for abandonment of well or producing formation



Locate well correctly on above
Section Plat

If a producing well is abandoned, date of last production 19

Was permission obtained from the Conservation Division or its agents before plugging was commenced? Yes

Name of Conservation Agent who supervised plugging of this well Buddy Metz
Producing formation _____ Depth to top _____ Bottom _____ Total Depth of Well 4453
Show depth and thickness of all water, oil and gas formations.

OIL, GAS OR WATER RECORDS

CASING RECORD

FORMATION	CONTENT	FROM	TO	SIZE	PUT IN	PULLED OUT
				8 5/8"	230'	None

Describe in detail the manner in which the well was plugged, indicating where the mud fluid was placed and the method or methods used in introducing it into the hold. If cement or other plugs were used, state the character of same and depth placed, from _____ feet to _____ feet for each plug set.

Filled hole with heavy rotary mud from 4,453 ft. (rotary total depth) to 1,300 ft. Set plug at 1,300 ft. and cemented with 60 sacks cement.
Filled hole with heavy rotary mud from 1,300 ft. to 240 ft. Set plug at 240 ft. and cemented with 25 sacks cement. Filled hole with heavy rotary mud from 240 ft. to 40 ft. Set solid plug at 40 ft. and cemented to cellar with 10 sacks cement, 5 sacks cement in rat hole.

RECEIVED
STATE CORPORATION COMMISSION
JUN 10 1977
06-10-1977
CONSERVATION DIVISION
Wichita, Kansas

(If additional description is necessary, use BACK of this sheet)

Name of Plugging Contractor Sun Oil Well Cementing, Inc.

STATE OF Kansas COUNTY OF Sedgwick, ss.

Dean Britting Agent (employee of owner) xxxxxxxxxxxxxxxxxxxxxxx


of the above-described well, being first duly sworn on oath, says: That I have knowledge of the facts, statements, and matters herein contained and the log of the above-described well as filed and that the same are true and correct. So help me God.

(Signature) Dean Britting
200 N. Main, Wichita, Kansas 67202
(Address)

SUBSCRIBED AND SWORN TO before me this 9th day of June, 1977

Elsie Willison
Elsie Willison -- Notary Public.

My commission expires June 30, 1978



KANSAS GEOLOGICAL SOCIETY
KANSAS WELL LOG BUREAU - KANSAS WELL SAMPLE BUREAU
KANSAS GEOLOGICAL SOCIETY BUILDING
508 EAST MURDOCK - WICHITA, KANSAS


COMPANY **Icer Addis**
FARM **George Miller** NO. **1**

SEC. **29** T. **12S** R. **23W**
LOC. **C - NE NE NW**

TOTAL DEPTH **4,453'**
COMM. **May 25, 1977**
SHOT OR TREATED
CONTRACTOR **H-30, Inc.**
ISSUED **June 9, 1977**

COMP. **June 3, 1977**

COUNTY **Trego**
KANSAS



CASING
20
15
12
13

10
8
6
5

5/8" 230' cemented w/ 175 sxs cement

ELEVATION **2390 KB**

PRODUCTION

FIGURES INDICATE BOTTOM OF FORMATIONS

Surface Soil and Sand	105'
Shale	1,590'
Sand and Shale	1,888'
Anhydrite	1,928'
Shale	2,160'
Shale and Lime	2,555'
Lime and Shale	3,015'
Shale and Lime	3,267'
Lime and Shale	3,754'
Lime	4,453'
Rotary Total Depth	4,453'

I hereby certify the above and foregoing to be a true and correct log of the above described well as shown by the drilling reports.

H-30, Inc.

Dean Britting

Dean Britting

State of Kansas }
County of Sedgwick } ss:

Subscribed and Sworn to before me a Notary Public in and for said county and state this 9th day of June, 1977.

Elsie Willison

Elsie Willison-Notary Public

My Commission Expires:
June 30, 1978

