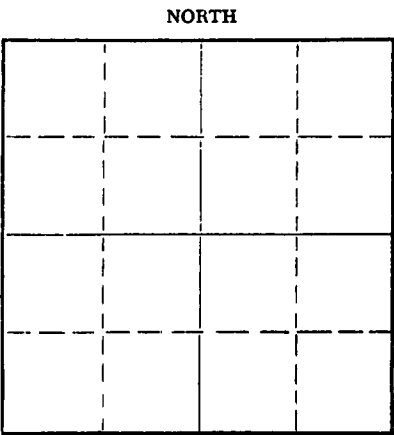


Give All Information Completely  
Make Required Affidavit  
Mail or Deliver Report to:  
Conservation Division  
State Corporation Commission  
211 No. Broadway  
Wichita, Kansas

WELL PLUGGING RECORD



Trego County. Sec. 3 Twp. 12S Rge. 24W (E) (W)  
Location as "NE/CNW&SWK" or footage from lines NW NW NE  
Lease Owner D & D Drilling Company, Inc. & Thos. H. Allan  
Lease Name Struss Well No. 1  
Office Address 307 Schweiter Building, Wichita, Kansas  
Character of Well (completed as Oil, Gas or Dry Hole) Dry Hole  
Date well completed 12-8-64 19  
Application for plugging filed 12-15-64 19  
Application for plugging approved 12-8-64 19  
Plugging commenced 12-8-64 19  
Plugging completed 12-8-64 19  
Reason for abandonment of well or producing formation Dry Hole

If a producing well is abandoned, date of last production 19  
Was permission obtained from the Conservation Division or its agents before plugging was commenced? Yes

Name of Conservation Agent who supervised plugging of this well Eldon Petty, Box 325, Hays, Kansas  
Producing formation Depth to top Bottom Total Depth of Well 4140 Feet  
Show depth and thickness of all water, oil and gas formations.

OIL, GAS OR WATER RECORDS

CASING RECORD


FORMATION	CONTENT	FROM	TO	SIZE	PUT IN	PULLED OUT
Surface Hole	8 5/8"	0	234	8 5/8"	11-27-64	

Describe in detail the manner in which the well was plugged, indicating where the mud fluid was placed and the method or methods used in introducing it into the hole. If cement or other plugs were used, state the character of same and depth placed, from feet to feet for each plug set.

Set Plug #1 at 540' with 20 sacks cement

Set Plug #2 at 220' with 20 sacks cement

Set Plug #3 at 30' with 10 sacks cement and 1/2 sack hulls



(If additional description is necessary, use BACK of this sheet)

Name of Plugging Contractor D & D Drilling Company, Inc.  
Address 307 Schweiter Building, Wichita, Kansas

STATE OF Kansas, COUNTY OF Sedgwick, ss.  
Glenn M. Dunne, Jr. (employee of owner) or (owner or operator) of the above-described well, being first duly sworn on oath, says: That I have knowledge of the facts, statements, and matters herein contained and the log of the above-described well as filed and that the same are true and correct. So help me God.

(Signature) Glenn M. Dunne, Jr.  
307 Schweiter Building, Wichita, Kansas (Address)

SUBSCRIBED AND SWORN to before me this 15th day of December, 1964

Colleen Chapple Notary Public

My commission expires 11-18-66

15-195-00463-00-00

ROTARY DRILLING LOG

OPERATOR:	D & D Drilling Co. & Thos. H. Allan	COMMENCED:	11-27-64
CONTRACTOR:	D & D Drilling Company, Inc.	COMPLETED:	12-8-64
WELL:	Struss No. 1	ELEVATION:	2514 RB
LOCATION:	NW NW NE Section 3-12S-24W		
COUNTY:	Trego County, Kansas		

Formations	Depth	Remarks
Shale & Sand	1470'	Set 8 5/8" @ 234' w/200 sacks
Shale	2050'	
Shale & Lime	2702'	
Shale	2835'	
Lime & Shale	3113'	
Shale	3193'	
Shale & Lime	3400'	
Lime & Shale	3925'	
Lime	3975'	
Lime & Shale	4063'	
Lime	4114'	
Rotary Total Depth	4114'	

RECEIVED  
STATE CORPORATION COMMISSION

DEC 16 1964  
12-16-1964  
D & A  
CONSERVATION DIVISION  
Wichita, Kansas

A F F I D A V I T

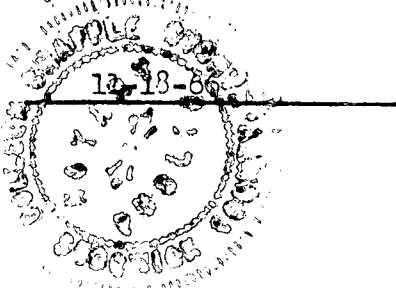
State of Kansas )  
                          ) SS  
County of Sedgwick)

I, Glenn M. Dunne, Jr., of lawful age, being duly and solemnly sworn on oath say: I am a resident of Wichita, Sedgwick County, Kansas, and I hereby know and on oath state that the above drilling log covering the Struss No. 1, located in the NW NW NE Section 3-12S-24W, Trego County, Kansas, is true and correct to the best of my knowledge and belief.

*Glenn M. Dunne, Jr.*  
Glenn M. Dunne, Jr.

Subscribed and sworn to before me this 15th day of December, 1964.

My Commission expires:



*Colleen Chapple*  
Colleen Chapple, Notary Public