

STATE OF KANSAS
STATE CORPORATION COMMISSION

WELL PLUGGING RECORD

Give All Information Completely
Make Required Affidavit
Mail or Deliver Report to
Conservation Division
State Corporation Comm.
245 North Water
Wichita, KS 67202

Trego County. Sec. 8 Twp. 12S Rge. 24 E/W
Location as "NE/CNW 1/4 SW 1/4" or footage from lines
C NW NW

Lease Owner Don E. Pratt
Lease Name DIETZ Well No. 1

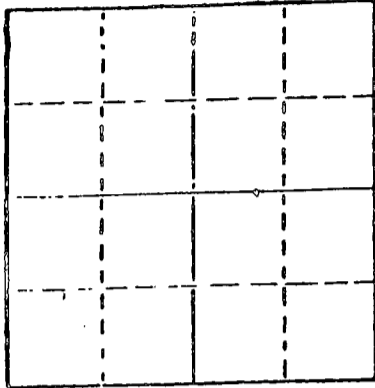
Office Address Box 370, Hays, KS 67601
Character of Well (Completed as Oil, Gas or Dry Hole)
Dry Hole

Date Well completed July 14 1978
Application for plugging filed July 14 1978
Application for plugging approved July 14 1978
Plugging commenced July 14 1978
Plugging completed July 14 1978
Reason for abandonment of well or producing formation

If a producing well is abandoned, date of last production 19

Was permission obtained from the Conservation Division or its agents before plugging was commenced? yes

Name of Conservation Agent who supervised plugging of this well Gilbert Balthazor
Producing formation Depth to top Bottom Total Depth of Well 3950'
Show depth and thickness of all water, oil and gas formations.



Locate well correctly on above Section Plat

OIL, GAS OR WATER RECORDS

CASING RECORD

FORMATION	CONTENT	FROM	TO	SIZE	PUT IN	PULLED OUT
				8-5/8"	168'	-----

Describe in detail the manner in which the well was plugged, indicating where the mud fluid was placed and the method or methods used in introducing it into the hold. If cement or other plugs were used, state the character of same and depth placed, from feet to feet for each plug set.

1st plug @ 950' w/70 sx, 50-50 posmix, 6% gel
2nd plug @ 150' w/20 sx, 50-50 posmix, 6% gel
3rd plug @ 40' w/10 sx, 50-50 posmix, 6% gel

RECEIVED
STATE CORPORATION COMMISSION
JUL 26 1978
0126-1978
CONSERVATION DIVISION
Wichita, Kansas

(If additional description is necessary, use BACK of this sheet)

Name of Plugging Contractor Murfin Drilling Company

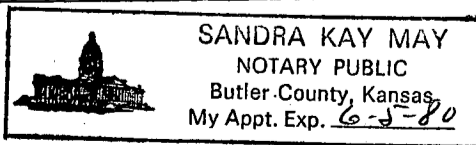
STATE OF KANSAS COUNTY OF SEDGWICK, ss.
Wm. S. Shropshire of Murfin Drilling Company (employee of owner) or (owner or operator)
of the above-described well, being first duly sworn on oath, says: That I have knowledge of the facts, statements, and matters herein contained and the log of the above-described well as filed and that the same are true and correct. So help me God.

(Signature) Wm. S. Shropshire
Wm. S. Shropshire, Asst. Gen. Mgr.
617 Union Center, Wichita, KS 67202 (Address)

SUBSCRIBED AND SWORN TO before me this 21st day of July, 1978

Sandra Kay May
Sandra Kay May, Notary Public.

My commission expires



15-195-20480-00-00

WELL LOG

COMPANY Don E. Pratt

SEC. 8 T. 12S R. 24S
LOC. C NW NW

FARM DIETZ NO. 1

RIG. NO. 16


TOTAL DEPTH 3950'

COUNTY Trego
KANSAS

COMM. July 10, 1978

COMP. July 14, 1978

CONTRACTOR Murfin Drilling Company



CASING

20	10
15	8 - 5/8" @ 168' w/130 sx.
12	6
13	5

ELEVATION

PRODUCTION

FIGURES INDICATE BOTTOM OF FORMATIONS

40'	Surface soils
55'	Sand
95'	Clay
168'	Blue Shale
2110'	Sand & Shale
2151'	Anhydrite
3490'	Shale
3815'	Sahle & Lime
3950'	Lime & Shale RTD

RECEIVED
STATE COMMISSION
JUL 26 1978
07-26-1978
CONSENTIVE DIVISION
Topeka, Kansas

State of KANSAS
County of SEDGWICK } ss:

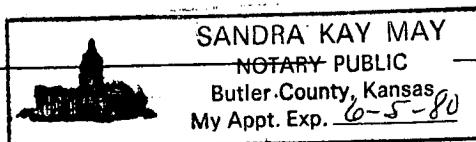
I, Wm. S. Shropshire of the Murfin Drilling Company

upon oath state that the above and foregoing is a true and correct copy of the log of the DIETZ #1 well.

Wm. S. Shropshire
Wm. S. Shropshire, Asst. Gen. Mgr.

Subscribed and sworn to before me this 21st day of July 1978

My Commission Expires:



Sandra Kay May
NOTARY PUBLIC

Sandra Kay May