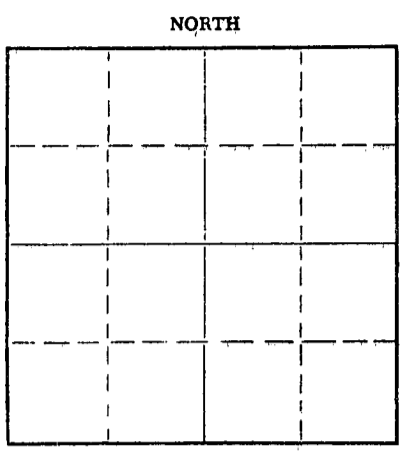


STATE OF KANSAS
STATE CORPORATION COMMISSION

WELL PLUGGING RECORD

Give All Information Completely
Make Required Affidavit
Mail or Deliver Report to:
Conservation Division
State Corporation Commission
211 No. Broadway
Wichita, Kansas

Thomas County, Sec. 1 Twp. 10S Rge. (E) 31W(W)



Location as "NE/CNW/SW" or footage from lines C SW SE
Lease Owner Tilco, et al
Lease Name Ostmeyer Well No. 1
Office Address 815 Wichita Plaza, Wichita, Kansas
Character of Well (completed as Oil, Gas or Dry Hole) Dry Hole
Date well completed 12-8 19 68
Application for plugging filed 12-8 19 68
Application for plugging approved 12-8 19 68
Plugging commenced 12-8 19 68
Plugging completed 12-8 19 68
Reason for abandonment of well or producing formation Dry Hole

Locate well correctly on above Section Plat

If a producing well is abandoned, date of last production 19
Was permission obtained from the Conservation Division or its agents before plugging was commenced? Yes

Name of Conservation Agent who supervised plugging of this well W. L. Nichols
Producing formation _____ Depth to top _____ Bottom _____ Total Depth of Well 4265 Feet
Show depth and thickness of all water, oil and gas formations.


OIL, GAS OR WATER RECORDS

CASING RECORD

FORMATION	CONTENT	FROM	TO	SIZE	PUT IN	PULLED OUT
				8 5/8"	240'	none

Describe in detail the manner in which the well was plugged, indicating where the mud fluid was placed and the method or methods used in introducing it into the hole. If cement or other plugs were used, state the character of same and depth placed, from _____ feet to _____ feet for each plug set.

Plugged with 100 sacks cement @ 1850'
Plugged with 20 sacks cement @ 275'
Plugged with 10 sacks cement @ 40'



(If additional description is necessary, use BACK of this sheet)

Name of Plugging Contractor Leben Drilling, Inc.
Address Box 486, Great Bend, Kansas

STATE OF KANSAS, COUNTY OF BARTON, ss.
Leslie Kite (employee of owner) or (owner or operator) of the above-described

well, being first duly sworn on oath, says: That I have knowledge of the facts, statements, and matters herein contained and the log of the above-described well as filed and that the same are true and correct. So help me God.

(Signature) Leslie Kite

SUBSCRIBED AND SWORN to before me this 13th day of December, 1968

My commission expires April 1, 1971
Ulanda Nichols Notary Public

DRILLER'S LOG

COMPANY	Tilco, et al
CONTRACTOR	LEBEN DRILLING, INC.
FARM	OSTMEYER #1
LOCATION	C SW SE SECTION 1-10S-31W THOMAS COUNTY, KANSAS
COMMENCED	11-28-68
COMPLETED	12-8-68

0	160	Clay, Sand
160	180	Sand
180	2009	Shale
2009	2310	Shale, Shells
2310	2530	Shale, Red Bed
2530	2563	Anhydrite
2563	2805	Shale
2805	3365	Shale, Lime
3365	3667	Lime
3667	3800	Lime, Shale
3800	4265	Lime
	<u>4265</u>	<u>RTD D. & A.</u>

RECEIVED
STATE CORPORATION COMMISSION
DEC 16 1968
CONSERVATION DIVISION
Wichita, Kansas

8 5/8" 20# new surface casing set @ 240' cemented with 250 sacks
Common cement, 2% cc


I, Leslie Kite, do hereby certify that the above and foregoing is
a true and correct copy of the log of the Ostmeyer #1 Well, located
C SW SE of Section 1, Township 10 South, Range 31 West, Thomas
County, Kansas, as reflected by the records of Leben Drilling, Inc.

Leslie Kite
Leslie Kite

STATE OF KANSAS)
) SS
COUNTY OF BARTON)

Subscribed and sworn to and before me, a Notary Public, in
and for Barton County, Kansas, this 13th day of December, 1968.

Ulanda Nichols
Ulanda Nichols



My Commission Expires:
April 1, 1971