

15-195-30135-00-00

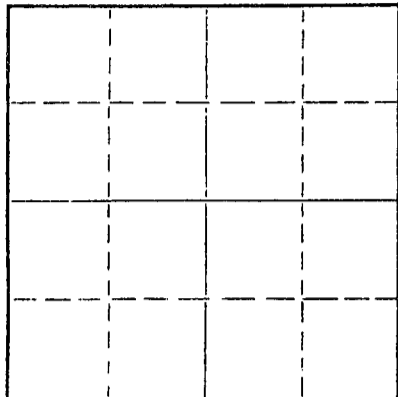
STATE OF KANSAS
STATE CORPORATION COMMISSION

Form CP-4

Give All Information Completely
Make Required Affidavit
Mail or Deliver Report to:
Conservation Division
State Corporation Commission
212 No. Market
Wichita, Kansas

WELL PLUGGING RECORD

NORTH



Locate well correctly on above
Section Plat

Trego County. Sec. 8 Twp. 12S Rge. 25W (E) (W)
Location as "NE/CNW%SW%" or footage from lines C NW SW
Lease Owner Leben Drilling, Inc.
Lease Name ~~XXXXXXXXXX~~ O'Toole Well No. 1
Office Address Box 486, Great Bend, Kansas 67530
Character of Well (completed as Oil, Gas or Dry Hole) Dry Hole
Date well completed 9-4-66 19
Application for plugging filed 9-4-66 19
Application for plugging approved 9-4-66 19
Plugging commenced 9-4-66 19
Plugging completed 9-4-66 19
Reason for abandonment of well or producing formation Dry Hole

If a producing well is abandoned, date of last production _____ 19____
Was permission obtained from the Conservation Division or its agents before plugging was commenced? yes

Name of Conservation Agent who supervised plugging of this well W. L. Nichols, Moreland, Kansas
Producing formation _____ Depth to top _____ Bottom _____ Total Depth of Well 4590 Feet
Show depth and thickness of all water, oil and gas formations.


OIL, GAS OR WATER RECORDS

CASING RECORD

FORMATION	CONTENT	FROM	TO	SIZE	PUT IN	PULLED OUT
				8 5/8"	233'	none

Describe in detail the manner in which the well was plugged, indicating where the mud fluid was placed and the method or methods used in introducing it into the hole. If cement or other plugs were used, state the character of same and depth placed, from _____ feet to _____ feet for each plug set.

Set Plug @ 540' with 20 sacks cement
Set Plug @ 240' with 20 sacks cement
Set Plug @ 40' with 1/2 sk. hulls and 10 sks. cement



(If additional description is necessary, use BACK of this sheet)

Name of Plugging Contractor Leben Drilling, Inc.
Address Box 486, Great Bend, Kansas 67530

STATE OF KANSAS, COUNTY OF BARTON, ss.
Leslie Kite (employee of owner) or (owner or operator) of the above-described

well, being first duly sworn on oath, says: That I have knowledge of the facts, statements, and matters herein contained and the log of the above-described well as filed and that the same are true and correct. So help me God.

(Signature) Leslie Kite

Box 486, Great Bend, Kansas 67530
(Address)

SUBSCRIBED AND SWORN TO before me this 9th day of September, 19 66

My commission expires

April 1, 1967

Ulauda Nichols
Notary Public.

15-195-30135-00-00

DRILLER'S LOG

COMPANY: Leben Drilling, Inc.
 CONTRACTOR: LEBEN DRILLING, INC.
 FARM: O'TOOLE #1
 LOCATION: C NW SW SEC. 8-12S-25W
 TREGO COUNTY, KANSAS
 COMMENCED: 8-25-66
 COMPLETED: 9-4-66

0	90	Shale
90	203	Sand Streaks, Shale
203	930	Shale
930	1200	Dakota Sand
1200	1560	Shale, Shells
1560	1575	Salt, Shale
1575	1840	Sand, Shale
1840	2187	Shale, Redbed
2187	2229	Anhydrite
2229	2480	Shale, Shells
2480	3032	Shale, Lime
3032	3215	Lime, Shale
3215	3465	Shale, Lime
3465	3860	Lime, Shale
3860	4537	Lime
4537	4590	Lime, Mississippi
	<u>4590</u>	<u>RTD - D. & A.</u>

RECEIVED
 STATE CONSERVATION COMMISSION
 SEP 10 1966
 09-18-1966
 CONSERVATION DIVISION
 Wichita, Kansas


8 5/8" 24# used surface casing @ 233' cemented with 175 sacks
 Common, 2% cc

I, Leslie Kite, do hereby certify that the above and foregoing is a true and correct copy of the log of the O'Toole #1 Well, located C NW SW of Section 8, Township 12 South, Range 25 West, Trego County, Kansas, as reflected by the records of Leben Drilling, Inc.

Leslie Kite
 Leslie Kite

STATE OF KANSAS)
) SS
 COUNTY OF BARTON)

Subscribed and sworn to and before me, a Notary Public, in and for Barton County, Kansas, this 9th day of September, 1966.



Ulanda Nichols
 Ulanda Nichols

My Commission Expires:
 April 1, 1967