

WELL PLUGGING RECORD

Give All Information Completely
Make Required Affidavit
Mail or Deliver Report to:
Conservation Division
State Corporation Commission
211 No. Broadway
Wichita, Kansas

Trego

County. Sec. 12 Twp. 12S Rge. 25 (E) 25 (W)

Location as "NE/CNW/SW" or footage from lines. SW SE SW

Lease Owner John O. Farmer, Inc.

Lease Name ZEMAN

Well No. 1

Office Address Russell, Kansas

Character of Well (completed as Oil, Gas or Dry Hole) Dry

Date well completed 7/30 19 58

Application for plugging filed 7/30 19 58

Application for plugging approved 7/30 19 58

Plugging commenced 7/30 19 58

Plugging completed 7/30 19 58

Reason for abandonment of well or producing formation Dry

If a producing well is abandoned, date of last production _____ 19 _____

Was permission obtained from the Conservation Division or its agents before plugging was commenced? yes

Name of Conservation Agent who supervised plugging of this well Eldon Petty

Producing formation _____ Depth to top _____ Bottom _____ Total Depth of Well 4500 Feet

Show depth and thickness of all water, oil and gas formations.

OIL, GAS OR WATER RECORDS

CASING RECORD

FORMATION	CONTENT	FROM	TO	SIZE	PUT IN	PULLED OUT
				8-5/8	205	None

Describe in detail the manner in which the well was plugged, indicating where the mud fluid was placed and the method or methods used in introducing it into the hole. If cement or other plugs were used, state the character of same and depth placed, from _____ feet to _____ feet for each plug set.

First plug set at 650' with 20 sacks cement

Second plug set at 180' with 20 sacks cement

Third plug set at 40' with 10 sacks cement.

(If additional description is necessary, use BACK of this sheet)

Name of Plugging Contractor John O. Farmer, Inc.

Address Russell, Kansas

STATE OF Kansas, COUNTY OF Russell, ss.

JOHN O. FARMER

(owner or operator) of the above-described well, being first duly sworn on oath, says: That I have knowledge of the facts, statements, and matters herein contained and the log of the above-described well as filed and that the same are true and correct. So help me God.

(Signature) John O. Farmer

Russell, Kansas

(Address)



SUBSCRIBED AND SWORN TO before me this 4th day of August, 1958

My commission expires October 11, 1958

Lucille Kennedy
Lucille Kennedy

Notary Public.

PLUGGING
FILE SEC 12 T 12 R 25W
BOOK PAGE 121 LINE 8



OPERATOR JOHN O. FARMER, INC.

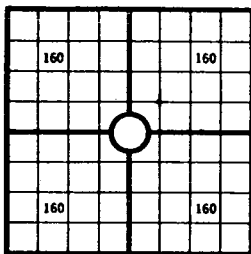
15-195-00360-00-00

FORMATION RECORD

ADDRESS Russell, Kansas

Give detailed description and thickness of all formations drilled through, contents of sand, whether dry, water, oil or gas.

640 Acres
N



Locate well correctly

COUNTY Trego SEC 12 TWP 12S RGE 25W
 COMPANY OPERATING John O. Farmer, Inc.
 OFFICE ADDRESS Russell, Kansas
 FARM NAME ZEMAN WELL NO 1
 DRILLING STARTED 7/14, 1958 DRILLING FINISHED 7/30, 1958
 DATE OF FIRST PRODUCTION _____ COMPLETED _____
 WELL LOCATED SW 1/4 SE 1/4 SW 1/4, North of South
 Line and _____ ft. East of West Line of Quarter Section
 Elevation (Relative to sea level) DERRICK FLOOR 2515 GROUND 2512
 CHARACTER OF WELL (Oil, gas or dryhole) dry

OIL OR GAS SANDS OR ZONES

Name	From	To	Name	From	To
1			4		
2			5		
3			6		

Perforating Record If Any

Shot Record

Formation	From	To	No. of Shots	Formation	From	To	Size of Shot

CASING RECORD

Amount Set							Amount Pulled		Packer Record		
Size	Wt.	Thds.	Make	Ft.	In.	Ft.	In.	Size	Length	Depth Set	Make
8-5/8				205							

Liner Record: Amount _____ Kind _____ Top _____ Bottom _____

CEMENTING AND MUDDING

Size	Amount Set		Sacks Cement	Chemical		Method of Cementing	Amount	Mudding Method	Results (See Note)
	Ft.	In.		Gal.	Make				
8-5/8	205		150						

Note: What method was used to protect sands if outer strings were pulled? _____

NOTE: Were bottom hole plugs used? _____ If so, state kind, depth set and results obtained _____

TOOLS USED

Rotary Tools were used from _____ feet to _____ Cable tools were used from _____ feet to _____

_____ feet, and from _____ feet to _____ feet, and from _____ feet to _____

Type Rig _____

INITIAL PRODUCTION TEST

Describe initial test: whether by flow through tubing or casing or by pumping _____

Amount of Oil Production _____ bbls. Size of choke, if any _____ Length of test _____ Water

Production _____ bbls. Gravity of oil _____ Type of Pump if pump is used, describe _____

Formation	Top	Bottom	Formation	Top	Bottom
Sand & clay	0	40			
Shale	40	205			
Redbed & shale	205	600			
Shale	600	850			
Shale - sand	850	1000			
Shale	1000	1100			
Shale & sand	1100	1530			
Shale & redbed	1530	2100			
Redbed	2100	2103			
Anhydrite	2103	2148			
Shale & shells	2148	2600			
Shale & lime	2600	2705			
Lime & shale	2705	2775			
Shale & lime	2775	3900			
Lime & shale	3900	3990			
Lime	3990	4025			
Lime & shale	4025	4060			
Lime	4060	4086			
Lime & shale	4086	4165			
Shale & lime	4165	4210			
Lime & shale	4210	4450			
Conglomerate	4450	4453			
Mississippi	4453	4480			
Mississippi lime	4480	4500			
T.D.		4500			

ELEVATION: RB 2517

TOPS:
Sample Log

Anhydrite	2103	
Topeka	3620	3615
Heebner	3848	3844
Toronto	3869	3866
Lansing	3884	3881
B/KC	4137	4133
Cherokee	4334	4333
Conglomerate	4438	4434
Mississippi	4453	4453
t.d.	4500	4498

D & A

8551-10-88
08-07-1958
FILED
AUG 7 1958
TREGO COUNTY, KANSAS

PLUGGING
FILE SEC 12 T 12 R 25W
BOOK PAGE 121 LINE 0

I, the undersigned, being first duly sworn upon oath, state that this well record is true, correct and complete according to the records of this office and to the best of my knowledge and belief.

John O. Farmer President
Name and title of representative of company

Subscribed and sworn to before me this 4th day of August, 1958
 My Commission expires October 11, 1958
Luille Reynolds
 Notary Public

25W
RGE 25W
TWP 12S
SEC 12
COUNTY Trego
WELL NO 1
ZEMAN
FARM NAME