

STATE OF KANSAS  
STATE CORPORATION COMMISSION

WELL PLUGGING RECORD

Give All Information Completely  
Make Required Affidavit  
Mail or Deliver Report to  
Conservation Division  
State Corporation Comm.  
245 North Water  
Wichita, KS 67202


Gove County. Sec. 28 Twp. 12s Rge. 26 E/W  
Location as "NE/CNW/SW" or footage from lines  
C NW NW

Lease Owner Don Pratt  
Lease Name BIRD Well No. 1  
Office Address Drawer 370, Hays, Ks  
Character of Well (Completed as Oil, Gas or Dry Hole)  
Dry Hole

Date Well completed 7/16 1977  
Application for plugging filed 7/16 1977  
Application for plugging approved 7/16 1977  
Plugging commenced 7/16 1977  
Plugging completed 7/16 1977

Reason for abandonment of well or producing formation  
Dry Hole  
If a producing well is abandoned, date of last production  
19

Was permission obtained from the Conservation Division or  
its agents before plugging was commenced? Yes



Name of Conservation Agent who supervised plugging of this well G. Balthezor  
Producing formation \_\_\_\_\_ Depth to top \_\_\_\_\_ Bottem \_\_\_\_\_ Total Depth of Well 4000'  
Show depth and thickness of all water, oil and gas formations.

OIL, GAS OR WATER RECORDS

CASIN I RECORD

FORMATION	CONTENT	FROM	TO	SIZE	PUL IN	PULLED OUT
				8 5/8	136'	None

Describe in detail the manner in which the well was plugged, indicating where the mud fluid  
was placed and the method or methods used in introducing it into the hold. If cement or other  
plugs were used, state the character of same and depth placed, from \_\_\_\_\_ feet to  
\_\_\_\_\_ feet for each plug set.

1st plug @ 1000' w/70 sx  
2nd plug @ 120' w/20 sx  
3rd plug @ 40' w/10 sx

08-01-1977

(If additional description is necessary, use BACK of this sheet)

Name of Plugging Contractor Allied Cementing

STATE OF Kansas COUNTY OF Sedgwick ss.  
Wm. S. Shropshire (employee of owner) of the above-described

well, being first duly sworn on oath, says: That I have knowledge of the facts, statements, and matters herein contained and the log of the  
above-described well as filed and that the same are true and correct. So help me God.


(Signature) *Wm. S. Shropshire*

617 Union Center, Wichita, Kansas 67202  
(Address)

SUBSCRIBED AND SWORN TO before me this 29th day of July 1977

JOLENE S. FRISBIE, STATE NOTARY PUBLIC  
My Comrh. Exp. March 13, 1979

*Jolene S. Frisbie*  
Notary Public.



15-063-20345-00-00

# WELL LOG

COMPANY Don Pratt

SEC. 28 T. 12s R. 26W  
LOC. C NW NW

FARM BIRD NO. 1


RIG. NO. 16

TOTAL DEPTH 4000'

COMM. 7/11/77

COMP. 7/16/77

COUNTY Gove, Ks  
KANSAS



CONTRACTOR Murfin Drilling

**CASING**

20	10
15	8 5/8" @ 136' w/125 sx
12	6
13	5

ELEVATION

PRODUCTION D&A

FIGURES INDICATE BOTTOM OF FORMATIONS

30	surface soil
85	clay
136	shale (blue)
2930	shale, sand
3645	shale
4000	lime, shale
4000	RTD

08-01-1977

State of Kansas }  
 County of Sedgwick } ss:

I, Wm. S. Shropshire of the Murfin Drilling Company

upon oath state that the above and foregoing is a true and correct copy of the log of the Bird #1 well.

Subscribed and sworn to before me this 29th day of July 1977

JOLENE S. FRISBIE, STATE NOTARY PUBLIC  
My Commission Expires: March 13, 1979

Wm S Shropshire  
Jolene S. Frisbie  
 NOTARY PUBLIC

