

15-003-2015-00-00


STATE OF KANSAS  
STATE CORPORATION COMMISSION

Form CP-4

Give All Information Completely  
Make Required Affidavit  
Mail or Deliver Report to:  
Conservation Division  
State Corporation Commission  
P. O. Box 17027  
Wichita, Kansas 67217  
NORTH

WELL PLUGGING RECORD

Gove County. Sec. 34 Twp. 12S Rge. 26 (E) W (W)  
Location as "NE/CNW/SW" or footage from lines SE SE NE  
Lease Owner Hinkle Oil Company  
Lease Name Walz Well No. 1  
Office Address 1016 Union Center Bldg., Wichita, Ks.  
Character of Well (completed as Oil, Gas or Dry Hole) D&A  
Date well completed 4-16, 1972  
Application for plugging filed 4-16, 1972  
Application for plugging approved 4-16, 1972  
Plugging commenced 4-16, 1972  
Plugging completed 4-16, 1972  
Reason for abandonment of well or producing formation D&A



Locate well correctly on above  
Section Plat

If a producing well is abandoned, date of last production 19  
Was permission obtained from the Conservation Division or its agents before plugging was commenced? yes

Name of Conservation Agent who supervised plugging of this well W.L. Nichols  
Producing formation \_\_\_\_\_ Depth to top \_\_\_\_\_ Bottom \_\_\_\_\_ Total Depth of Well 3863 Feet  
Show depth and thickness of all water, oil and gas formations.

OIL, GAS OR WATER RECORDS

CASING RECORD

FORMATION	CONTENT	FROM	TO	SIZE	PUT IN	PULLED OUT
				8 5/8"	252'	-0-

Describe in detail the manner in which the well was plugged, indicating where the mud fluid was placed and the method or methods used in introducing it into the hole. If cement or other plugs were used, state the character of same and depth placed, from \_\_\_\_\_ feet to \_\_\_\_\_ feet for each plug set.

Filled hole with mud to 1150'.  
Cemented w/110' sx  
Set plug @ 275' cemented w/ 30 sx  
set plug @ 40' cemented w/10 sx.


RECEIVED  
STATE CORPORATION COMMISSION  
APR 20 1972  
CONSERVATION DIVISION  
Wichita, Kansas

(If additional description is necessary, use BACK of this sheet)  
Name of Plugging Contractor Red Tiger Drilling Co.  
Address 1720 Wichita Plaza, Wichita, Ks.

STATE OF Kansas, COUNTY OF Sedgwick ss.  
Jim Farrice (employee of owner) or (owner or operator) of the above-described well, being first duly sworn on oath, says: That I have knowledge of the facts, statements, and matters herein contained and the log of the above-described well as filed and that the same are true and correct. So help me God.

(Signature) Jim Farrice  
1720 Wichita Plaza, Wichita, Ks.  
(Address)

Subscribed and sworn to before me this 18th day of April, 1972



Virginia K. Albert  
Notary Public.

DRILLERS LOG

No. 1 Walz

CASING RECORD:	COMPANY:	Hinkle Oil Company	DESCRIPTION:
3 5/8" @ 253' w/225 sx cement	CONTRACTOR:	Red Tiger Drilling Co.	SE SE NE 34-12S-26W Gove County, Kansas
	COMMENCED:	April 10, 1972	
	COMPLETED:	April 16, 1972	

TOTAL DEPTH: 3863'

ELEVATION:


<u>FORMATION</u>	<u>FROM</u>	<u>TO</u>	<u>REMARKS</u>
Sod, Sand, & Shale	0	125	
Blue Shale	125	255	
Shale & Sand	255	998	
Sand	998	1135	
Shale	1135	1465	
Red Bed	1465	1685	
Sand	1685	1925	
Shale & Red Bed	1925	2151	
Anhydrite	2151	2190	
Shale	2190	2395	
Shale & Lime	2395	3800	
Lime	3800	3863	

RECEIVED  
STATE CORPORATION COMMISSION  
APR 20 1972  
04-20-1972  
CONSERVATION DIVISION  
Wichita, Kansas

I certify that this is a true and correct copy of the above log to the best of my knowledge.

RED TIGER DRILLING COMPANY

*Jim Farrice*  
Jim Farrice



Subscribed and sworn to before me this 16th day of April, 1972.

*Virginia H. Albert*  
Notary Public

My Commission Expires:  
7-23-74