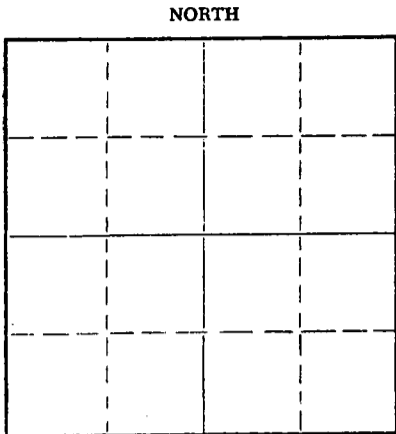


WELL PLUGGING RECORD

Give All Information Completely
Make Required Affidavit
Mail or Deliver Report to:
Conservation Division
State Corporation Commission
211 No. Broadway
Wichita, Kansas

Gove County, Sec. 4 Twp. 12S Rge. (E) 28 (W)
Location as "NE/CNW/SW" or footage from lines NE SW
Lease Owner Murfin Drilling Company
Lease Name KATT Well No. 1
Office Address 617 Union Center - Wichita, Kansas 67202
Character of Well (completed as Oil, Gas or Dry Hole) Dry Hole
Date well completed 8-14-65 19
Application for plugging filed 8-14-65 19
Application for plugging approved 8-14-65 19
Plugging commenced 8-14-65 19
Plugging completed 8-14-65 19
Reason for abandonment of well or producing formation Dry Hole



Locate well correctly on above Section Plat

If a producing well is abandoned, date of last production 19
Was permission obtained from the Conservation Division or its agents before plugging was commenced? yes

Name of Conservation Agent who supervised plugging of this well W. L. Nichols, Moreland, Kansas
Producing formation Depth to top Bottom Total Depth of Well 4628 Feet
Show depth and thickness of all water, oil and gas formations.

OIL, GAS OR WATER RECORDS

CASING RECORD

FORMATION	CONTENT	FROM	TO	SIZE	PUT IN	PULLED OUT

Describe in detail the manner in which the well was plugged, indicating where the mud fluid was placed and the method or methods used in introducing it into the hole. If cement or other plugs were used, state the character of same and depth placed, from feet to feet for each plug set.

1st plug @ 550' w/20 sacks cement
2nd plug @ 190' w/20 sacks cement
3rd plug @ 40' w/10 sacks cement

RECEIVED
STATE CORPORATION COMMISSION

SEP 7 1965
09-07-1965
CONSERVATION DIVISION
Wichita, Kansas

(If additional description is necessary, use BACK of this sheet)

Name of Plugging Contractor Murfin Drilling Company
Address 617 Union Center - Wichita, Kansas 67202


STATE OF KANSAS, COUNTY OF SEDGWICK, ss.
C. Robert Buford (employee of owner) or (owner) of the above-described well, being first duly sworn on oath, says: That I have knowledge of the facts, statements, and matters herein contained and the log of the above-described well as filed and that the same are true and correct. So help me God.

(Signature) MURFIN DRILLING COMPANY

C. Robert Buford (Address)

SUBSCRIBED AND SWORN to before me this 3rd day of September, 19 65

Adela Mizener Notary Public.



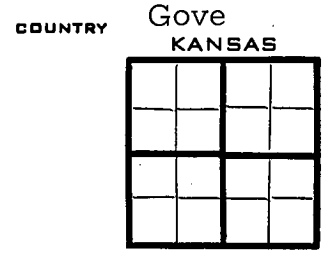
My commission expires November 5, 1966

15-063-30014-00-00

WELL LOG

COMPANY Murfin Drilling Company
 FARM KATT NO. 1
 RIG. NO. 16
 TOTAL DEPTH 4628
 COMM. 8-3-65 COMP. 8-14-65
 SHOT OR TREATED
 CONTRACTOR Murfin Drilling Company
 ISSUED

SEC. 4 T. 12S R. 28W
 LOC. NE SW



CASING
 20 10
 15 5/8" 210' w/180 sacks
 12 6
 13 5

ELEVATION 2739 DF
 PRODUCTION D&A

FIGURES INDICATE BOTTOM OF FORMATIONS

- 40 Clay
- 120 Shale
- 125 Sand
- 210 Blue Shale
- 1763 Shale
- 1835 Anhydrite
- 2245 Shale
- 2283 Anhydrite
- 2760 Shale
- 2870 Shale - Red Bed
- 2906 Anhydrite
- 2985 Shale & Lime
- 3130 Lime
- 3473 Lime & Shale
- 3593 Lime
- 3725 Lime & Shale
- 3802 Lime, Shale & Chalk
- 3913 Lime
- 4060 Lime & Shale
- 4140 Lime
- 4450 Lime & Shale
- 4462 Lime & Chert
- 4628 Lime
- 4628 RTD

RECEIVED
 STATE CORPORATION COMMISSION
 SEP 7 1965
 09-07-1965
 CONSERVATION DIVISION
 Wichita, Kansas

State of KANSAS
 County of SEDGWICK } ss:

I, C. Robert Buford of the Murfin Drilling Company

upon oath state that the above and foregoing is a true and correct copy of the log of the KATT #1 well.

C. Robert Buford
 MURFIN DRILLING COMPANY

Subscribed and sworn to before me this 3rd day of September 1965

My Commission Expires: ADELA MIZENER, Notary Public
 My commission expires November 5, 1966

Adela Mizener
 NOTARY PUBLIC

