


STATE OF KANSAS
STATE CORPORATION COMMISSION

WELL PLUGGING RECORD

Give All Information Completely
Make Required Affidavit
Mail or Deliver Report to
Conservation Division
State Corporation Comm.
245 North Water
Wichita, KS 67202

Gove County, Sec. 1 Twp. 12 Rge. 30 E/W
Location as "NE/CNW $\frac{1}{4}$ SW $\frac{1}{4}$ " or footage from lines
Approx. Center NW of SE
Lease Owner Isern Petroleum Co.
Lease Name Sites Well No. 1
Office Address Box 486 Ellinwood, KS 67526
Character of Well (Completed as Oil, Gas or Dry Hole)



Date Well completed 12/2 1978
Application for plugging filed 12/2 1978
Application for plugging approved 12/2 1978
Plugging commenced 12/2 1978
Plugging completed 12/2 1978
Reason for abandonment of well or producing formation
Dry Hole

If a producing well is abandoned, date of last production

Was permission obtained from the Conservation Division or its agents before plugging was commenced? yes

Name of Conservation Agent who supervised plugging of this well Gilbert Balthozor
Producing formation Depth to top Bottom Total depth of Well 4,502
Show depth and thickness of all water, oil and gas formations.

OIL, GAS OR WATER RECORDS

CASING RECORD

FORMATION	CONTENT	FROM	TO	SIZE	PUT IN	PULLED OUT
				8 5/8	251	-0-

Describe in detail the manner in which the well was plugged, indicating where the mud was placed and the method or methods used in introducing it into the hold. If cement or other plugs were used, state the character of same and depth placed, from _____ feet to _____ feet for each plug set.

70 sxs @ 700
20 sxs @ 250
10 sxs @ 40
2 sxs @ Rathole

RECEIVED
STATE CORPORATION COMMISSION
JAN 18 1979
0178-1979
CONSERVATION DIVISION
Wichita, Kansas

(If additional description is necessary, use BACK of this sheet)

Name of Plugging Contractor Western Petroleum

STATE OF Kansas COUNTY OF Thomas, ss.
William V. Adams (employee of owner) or ~~owner or operator~~


of the above-described well, being first duly sworn on oath, says: That I have knowledge of the facts, statements, and matters herein contained and the log of the above-described well as filed and that the same are true and correct. So help me God.

(Signature) William V. Adams
Box 852 Colby, KS 67701
(Address)

SUBSCRIBED AND SWORN TO before me this 4th day of January, 1979

Deb Meier Notary Public.

My commission expires May 18, 1980



15-063-20391-00-00

OPERATOR: Isern Petroleum Company
P. O. Box 486
Ellinwood, Kansas 67526

CONTRACTOR: Western Petroleum Inc.
P. O. Box 852
1100 South Range
Colby, Kansas 67701

LEASE: Sites WELL: 1 LOCATION: Approx. Center NW of SE
Section 1, T12S, R30W
Gove County, Kansas

TOTAL DEPTH: 4,502' ELLEVATION: 2,843'

COMMENCED: 11/13/78 COMPLETED: 12/2/78

CASING: 8 5/8" @ 251' STATUS: Dry Hole

DEPTHS AND FORMATIONS

(All measurements from K. B.)

Anhydrite	2,348
Hebner	3,871
Lansing	3,906
B/KC	4,200
Cherokee	4,418
Miss.	4,489

RECEIVED
STATE CORPORATION COMMISSION

JAN 18 1979
01-18-1979
CONSERVATION DIVISION
Wichita, Kansas


STATE OF KANSAS)
COUNTY OF THOMAS) ss

I, William V. Adams of Western Petroleum, Inc. state that the above
and foregoing is a true and correct log of the above captioned wells.

William V. Adams
William V. Adams

Subscribed and sworn to before me this 4th day of January 1979

My Commission Expires May 18, 1980



Del Meig
Notary Public