

15-063-20626-00-00

WELL PLUGGING RECORD

Give All Information Completely
 Make Required Affidavit

COUNTY Gove SEC. 4 TWP. 12S RGE. 30E/W
 Location as in quarters or footage from lines:
350' fsl 1250' fel

Lease Owner Childress Oil
 Lease Name Volbracht Well No. 1
 Office Address Rt. 2, Box 214, Rogersville, MO 65742
 Character of Well (Completed as Oil, Gas or Dry Hole): Dry hole
 Date Well Completed 11-5-82
 Application for plugging filed 11-5-82
 Plugging commenced 11-5-82
 Plugging completed 11-5-82
 Reason for abandonment of well or producing formation _____

Locate Well
 correctly on above
 Section Plat.

Dry Hole
 Was permission obtained from the Conservation Division or it's
 Agent's before plugging was commenced? Yes.

Name of Conservation Agent who supervised plugging of this well Marion Schmidt
 Producing formation _____ Depth to top _____ bottom _____ T.D. 4500'
 Show depth and thickness of all water, oil and gas formations.

OIL, GAS OR WATER RECORDS

Casing Record

Formation	Content	From	To	Size	Put in	Pilled Out
Surface				8-5/8"	121'	none

Describe in detail the manner in which the well was plugged, indicating where the mud
 fluid was placed and the method or methods used in introducing it into the hold. If cement
 or other plugs were used, state the character of same and depth placed, from _____ feet
 to _____ feet for each plug set.

RECEIVED

- 1st plug set @ 2295' w/20 sx.
- 2nd plug set @ 450' w/100 sx.
- 3rd plug set @ 175' w/40 sx.
- 4th plug set @ 40' w/10 sx.
- 10' sx. in the rat hole

STATE CORPORATION COMMISSION

NOV 29 1982

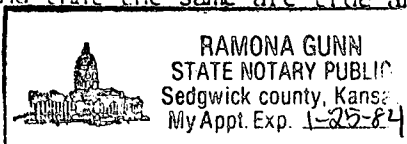
CONSERVATION DIVISION
 Wichita, Kansas

(If additional description is necessary, use BACK of this sheet)

Name of Plugging Contractor Murfin Drilling Company

STATE OF KANSAS COUNTY OF SEDGWICK, ss.

David L. Murfin (employee of owner) or (owner or operator) of the
 above-described well, being first duly sworn on oath, says: That I have knowledge of the
 facts, statements, and matters herein contained and the log of the above-described well as
 filed and that the same are true and correct. So help me God.



(Signature) David L. Murfin
 David L. Murfin - 617 Union Center Bldg.
 Wichita, KS (Address) 67202

SUBSCRIBED AND SWORN TO before me this 18th day of November 19 82.

(Signature) Ramona Gunn
 Ramon Gunn Notary Public.
 Melissa Larkin

My Commission expires: 1-25-84

15-063-20626-0000

WELL LOG

COMPANY Childress Oil

SEC. 4 T. 12S R. 30W
LOC. 350' fSL 1250' fEL

FARM Volbracht NO. 1


RIG. NO. 3

TOTAL DEPTH 4500'

COMM. 10-29-82

COMP. 11-5-82

COUNTY Gove
KANSAS



CONTRACTOR Murfin Drilling Company

CASINO

20	10		
15		5/8" csg set @ 121' w/125 sx. 60-40 Poz.,	ELEVATION
12		3% CC	
13	5		PRODUCTION

FIGURES INDICATE BOTTOM OF FORMATIONS

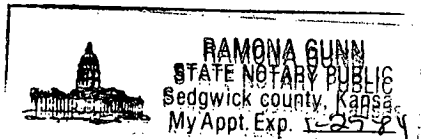
Clay & Sand	65'
Shale	121'
Shale & Sand	2295'
Anhydrite	2323'
Sand & Shale	2568'
Shale & Shells	3500'
Shale & Sand	3710'
Lime & Shale	4470'
Sand & Shale	4500'

RECEIVED
STATE CORPORATIONS COMMISSION
11-29-1982
NOV 29 1982
CONSERVATION DIVISION
Wichita, Kansas

State of KANSAS
County of SEDGWICK } ss:

I, David L. Murfin of the Murfin Drilling Company

upon oath state that the above and foregoing is a true and correct copy of the log of the Volbracht #1 well.



David L. Murfin
David L. Murfin

Subscribed and sworn to before me this 18th day of November 19 82.

My Commission Expires: 1-25-84

Ramona Gunn
Ramona Gunn
Melisa Larkin NOTARY PUBLIC