

RECEIVED

JUL 07 2010

KCC WICHITA

For KCC Use: Effective Date: 7-20-2010 District #: 3 SGA? [X] Yes [ ] No

KANSAS CORPORATION COMMISSION OIL & GAS CONSERVATION DIVISION

Form C-1 March 2010 Form must be Typed Form must be Signed All blanks must be Filled

NOTICE OF INTENT TO DRILL

Must be approved by KCC five (5) days prior to commencing well Form KSONA-1, Certification of Compliance with the Kansas Surface Owner Notification Act, MUST be submitted with this form.

Expected Spud Date: 7/27/10 month day year

OPERATOR: License# 31106 Name: Harper Jay, dba Harper Oil Company Address 1: 1599 East 5200 st City: Cheneyvale State: Ks Zip: 67335 Contact Person: Jay Harper Phone: 620-331-9738

CONTRACTOR: License# 5675 Name: McPherson Drilling

Well Drilled For: [X] Oil [ ] Gas [ ] Enh Rec [ ] Storage [ ] Disposal [ ] Seismic; # of Holes [ ] Other: Well Class: [X] Infield [ ] Pool Ext. [ ] Wildcat [ ] Other Type Equipment: [ ] Mud Rotary [X] Air Rotary [ ] Cable

Operator: Well Name: Original Completion Date: Original Total Depth:

Directional, Deviated or Horizontal wellbore? [ ] Yes [X] No If Yes, true vertical depth: Bottom Hole Location: KCC DKT #:

Spot Description: SE-OWN-NE SE - SW - NE - NE Sec. 5 Twp. 33 S. R. 16 [X] E [ ] W 1,145 feet from [X] N / [ ] S Line of Section 975 feet from [X] E / [ ] W Line of Section

Is SECTION: [X] Regular [ ] Irregular? (Note: Locate well on the Section Plat on reverse side)

County: Montgomery Lease Name: Atlas Well #: B26 Field Name: Brewster

Is this a Prorated / Spaced Field? [ ] Yes [X] No Target Formation(s): Arbuckle

Nearest Lease or unit boundary line (in footage): 975 Ground Surface Elevation: 784 feet MSL

Water well within one-quarter mile: [ ] Yes [X] No Public water supply well within one mile: [ ] Yes [X] No

Depth to bottom of fresh water: 50 Depth to bottom of usable water: 150

Surface Pipe by Alternate: [ ] I [X] II Length of Surface Pipe Planned to be set: 20ft

Length of Conductor Pipe (if any): Projected Total Depth: 1330

Formation at Total Depth: Arbuckle Water Source for Drilling Operations: [ ] Well [X] Farm Pond [ ] Other

DWR Permit #: Will Cores be taken? [ ] Yes [X] No

If Yes, proposed zone: (Note: Apply for Permit with DWR [X])

AFFIDAVIT

The undersigned hereby affirms that the drilling, completion and eventual plugging of this well will comply with K.S.A. 55 et. seq. It is agreed that the following minimum requirements will be met:

- 1. Notify the appropriate district office prior to spudding of well; 2. A copy of the approved notice of intent to drill shall be posted on each drilling rig; 3. The minimum amount of surface pipe as specified below shall be set by circulating cement to the top; in all cases surface pipe shall be set through all unconsolidated materials plus a minimum of 20 feet into the underlying formation. 4. If the well is dry hole, an agreement between the operator and the district office on plug length and placement is necessary prior to plugging; 5. The appropriate district office will be notified before well is either plugged or production casing is cemented in; 6. If an ALTERNATE II COMPLETION, production pipe shall be cemented from below any usable water to surface within 120 DAYS of spud date. Or pursuant to Appendix "B" - Eastern Kansas surface casing order #133,891-C, which applies to the KCC District 3 area, alternate II cementing must be completed within 30 days of the spud date or the well shall be plugged. In all cases, NOTIFY district office prior to any cementing.

I hereby certify that the statements made herein are true and to the best of my knowledge and belief.

Date: 7/7/10 Signature of Operator or Agent: [Signature] Title: Owner

For KCC Use ONLY

API # 15 - 125-32002-00-00 Conductor pipe required None feet Minimum surface pipe required 20 feet per ALT. [ ] I [X] II Approved by: [Signature] 7-15-2010 This authorization expires: 7-15-2011 (This authorization void if drilling not started within 12 months of approval date.) Spud date: Agent:

Remember to:

- File Certification of Compliance with the Kansas Surface Owner Notification Act (KSONA-1) with Intent to Drill; - File Drill Pit Application (form CDP-1) with Intent to Drill; - File Completion Form ACO-1 within 120 days of spud date; - File acreage attribution plat according to field proration orders; - Notify appropriate district office 48 hours prior to workover or re-entry; - Submit plugging report (CP-4) after plugging is completed (within 60 days); - Obtain written approval before disposing or injecting salt water. - If well will not be drilled or permit has expired (See: authorized expiration date) please check the box below and return to the address below.

[ ] Well will not be drilled or Permit Expired Date: Signature of Operator or Agent:

Mail to: KCC - Conservation Division, 130 S. Market - Room 2078, Wichita, Kansas 67202

RECEIVED

JUL 12 2010

KCC WICHITA

5 33 16 [X] E [ ] W

RECEIVED  
JUL 07 2010

KCC WICHITA

For KCC Use ONLY  
API # 15 125-32002-00-00

**IN ALL CASES PLOT THE INTENDED WELL ON THE PLAT BELOW**

In all cases, please fully complete this side of the form. Include items 1 through 5 at the bottom of this page.

Operator: Harper Jay, dba Harper Oil Company  
Lease: Atlas  
Well Number: B26  
Field: Brewster

Location of Well: County: Montgomery  
1,145 feet from  N /  S Line of Section  
975 feet from  E /  W Line of Section  
Sec. 5 Twp. 33 S. R. 16  E  W

Number of Acres attributable to well: \_\_\_\_\_  
QTR/QTR/QTR/QTR of acreage: SE - SW - NE - NE

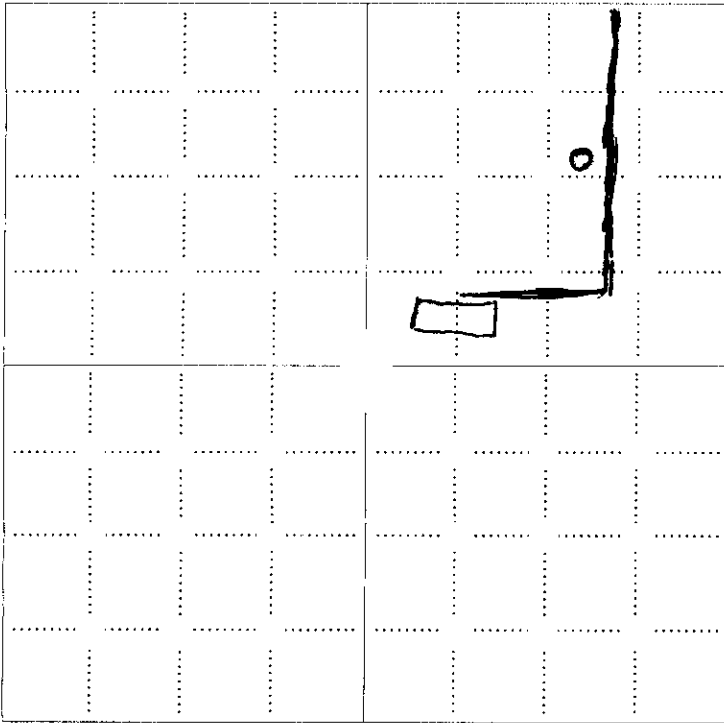
Is Section:  Regular or  Irregular

**If Section is Irregular, locate well from nearest corner boundary.**

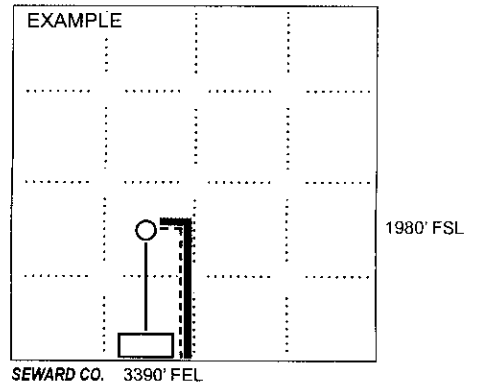
Section corner used:  NE  NW  SE  SW

**PLAT**

Show location of the well. Show footage to the nearest lease or unit boundary line. Show the predicted locations of lease roads, tank batteries, pipelines and electrical lines, as required by the Kansas Surface Owner Notice Act (House Bill 2032). You may attach a separate plat if desired.



- LEGEND**
- Well Location
  - Tank Battery Location
  - Pipeline Location
  - Electric Line Location
  - Lease Road Location



**NOTE: In all cases locate the spot of the proposed drilling location.**

**In plotting the proposed location of the well, you must show:**

1. The manner in which you are using the depicted plat by identifying section lines, i.e. 1 section, 1 section with 8 surrounding sections, 4 sections, etc.
2. The distance of the proposed drilling location from the south / north and east / west outside section lines.
3. The distance to the nearest lease or unit boundary line (in footage).
4. If proposed location is located within a prorated or spaced field a certificate of acreage attribution plat must be attached: (CO-7 for oil wells; CG-8 for gas wells).
5. The predicted locations of lease roads, tank batteries, pipelines, and electrical lines.

RECEIVED  
JUL 12 2010

KCC WICHITA

RECEIVED


JUL 07 2010

KANSAS CORPORATION COMMISSION  
OIL & GAS CONSERVATION DIVISION  
APPLICATION FOR SURFACE PIT

Form CDP-1  
April 2004  
Form must be Typed

KCC WICHITA

Submit in Duplicate

Operator Name: Harper Jay, dba Harper Oil Company		License Number: 31106
Operator Address: 1599 East 5200 St. Cherryvale, Ks. 67335		
Contact Person: Jay Harper		Phone Number: 620-331-9738
Lease Name & Well No.: Atlas B26		Pit Location (QQQQ): SE SW NE Ne Sec. 5 Twp. 33 R. 16 <input checked="" type="checkbox"/> East <input type="checkbox"/> West 1,135 Feet from <input checked="" type="checkbox"/> North / <input type="checkbox"/> South Line of Section 975 Feet from <input checked="" type="checkbox"/> East / <input type="checkbox"/> West Line of Section Montgomery County
Type of Pit: <input type="checkbox"/> Emergency Pit <input type="checkbox"/> Burn Pit <input type="checkbox"/> Settling Pit <input checked="" type="checkbox"/> Drilling Pit <input type="checkbox"/> Workover Pit <input type="checkbox"/> Haul-Off Pit <i>(If WP Supply API No. or Year Drilled)</i>	Pit is: <input checked="" type="checkbox"/> Proposed <input type="checkbox"/> Existing If Existing, date constructed: Pit capacity: 400 (bbls)	
Is the pit located in a Sensitive Ground Water Area? <input checked="" type="checkbox"/> Yes <input checked="" type="checkbox"/> No		Chloride concentration: _____ mg/l <i>(For Emergency Pits and Settling Pits only)</i>
Is the bottom below ground level? <input checked="" type="checkbox"/> Yes <input type="checkbox"/> No	Artificial Liner? <input type="checkbox"/> Yes <input checked="" type="checkbox"/> No	How is the pit lined if a plastic liner is not used? Clay
Pit dimensions (all but working pits): 30 Length (feet) 10 Width (feet) <input type="checkbox"/> N/A: Steel Pits Depth from ground level to deepest point: 4 (feet) <input type="checkbox"/> No Pit		
If the pit is lined give a brief description of the liner material, thickness and installation procedure.		Describe procedures for periodic maintenance and determining liner integrity, including any special monitoring. Pit for drilling use only. Will empty contents and fill in when well is complete.
Distance to nearest water well within one-mile of pit 711 feet Depth of water well 53 feet		Depth to shallowest fresh water 50 44 feet. Source of information: <input type="checkbox"/> measured <input type="checkbox"/> well owner <input type="checkbox"/> electric log <input checked="" type="checkbox"/> KDWR
<b>Emergency, Settling and Burn Pits ONLY:</b> Producing Formation: Number of producing wells on lease: Barrels of fluid produced daily: Does the slope from the tank battery allow all spilled fluids to flow into the pit? <input type="checkbox"/> Yes <input type="checkbox"/> No		<b>Drilling, Workover and Haul-Off Pits ONLY:</b> Type of material utilized in drilling/workover: drill cuttings Number of working pits to be utilized: 1 Abandonment procedure: Pump out and haul away contents, then fill in. Drill pits must be closed within 365 days of spud date.
I hereby certify that the above statements are true and correct to the best of my knowledge and belief.  7/7/10 Date   Signature of Applicant or Agent		
RECEIVED JUL 12 2010 KCC WICHITA		
<b>KCC OFFICE USE ONLY</b> Steel Pit <input type="checkbox"/> RFAC <input checked="" type="checkbox"/> RFAS <input type="checkbox"/>		
Date Received: 7-12-10 Permit Number: Permit Date: 7-15-10 Lease Inspection: <input checked="" type="checkbox"/> Yes <input type="checkbox"/> No		

15-125-32002-0002



Mark Parkinson, Governor  
Thomas E. Wright, Chairman  
Joseph F. Harkins, Commissioner  
Ward Loyd, Commissioner

July 15, 2010

Harper Jay, dba Harper Oil Company  
1599 East 5200 St  
Cherryvale, KS 67335

RE: Drilling Pit Application  
Atlas Lease Well No. B26  
NE/4 Sec. 05-33S-16E  
Montgomery County, Kansas

Dear Sir or Madam:

District staff has inspected the above referenced location and has determined that the reserve pit shall be constructed **without slots**, the bottom shall be flat and reasonably level, and the free fluids must be removed. The fluids are to be removed from the reserve pit as soon as practical after drilling operations have ceased.

**If production casing is set all completion fluids shall be removed from the working pits daily. NO completion fluids or non-exempt wastes shall be placed in the reserve pit.**

The fluids should be taken to an authorized disposal well. Please call the District Office at (620) 432-2300 when the fluids have been removed. Please file form CDP-5 (August 2004), Exploration and Production Waste Transfer, within 30 days of fluid removal. Conservation division forms are available through our office and on the KCC web site:  
[www.kcc.state.ks.us/conservation/forms](http://www.kcc.state.ks.us/conservation/forms).

**A copy of this letter should be posted in the doghouse along with the approved Intent to Drill.**

If you have any questions or concerns please feel free to contact the undersigned at the above address.

Sincerely,

A handwritten signature in black ink that reads "Kathy Haynes".

Kathy Haynes  
Environmental Protection and Remediation Department

cc: File

KANSAS CORPORATION COMMISSION  
OIL & GAS CONSERVATION DIVISION

15-125-32002-0000

Form KSONA-1  
July 2010  
Form Must Be Typed  
Form must be Signed  
All blanks must be Filled

**CERTIFICATION OF COMPLIANCE WITH THE  
KANSAS SURFACE OWNER NOTIFICATION ACT**

*This form must be submitted with all Forms C-1 (Notice of Intent to Drill); CB-1 (Cathodic Protection Borehole Intent); T-1 (Request for Change of Operator Transfer of Injection or Surface Pit Permit); and CP-1 (Well Plugging Application). Any such form submitted without an accompanying Form KSONA-1 will be returned.*

Select the corresponding form being filed:  C-1 (Intent)  CB-1 (Cathodic Protection Borehole Intent)  T-1 (Transfer)  CP-1 (Plugging Application)

OPERATOR: License # 31106  
Name: Jay Harper, dba Harper Oil Co.  
Address 1: 1599 E. 5200th.  
Address 2: \_\_\_\_\_  
City: Cherryvale State: KS Zip: 67335 + \_\_\_\_\_  
Contact Person: Jay Harper  
Phone: (620) 331-9738 Fax: (\_\_\_\_) \_\_\_\_\_  
Email Address: jay.harper@live.com

Well Location:  
SE SW NE NE Sec. 5 Twp. 33 S. R. 16  East  West  
County: Montgomery  
Lease Name: Atlas Well #: B26

*If filing a Form T-1 for multiple wells on a lease, enter the legal description of the lease below:*

RECEIVED

JUL 17 2010

**Surface Owner Information:**

Name: Buzzi Unicem  
Address 1: 1765 Limestone Lane  
Address 2: \_\_\_\_\_  
City: Independence State: Ks Zip: 67301 + \_\_\_\_\_

**KCC WICHITA**

*When filing a Form T-1 involving multiple surface owners, attach an additional sheet listing all of the information to the left for each surface owner. Surface owner information can be found in the records of the register of deeds for the county, and in the real estate property tax records of the county treasurer.*

*If this form is being submitted with a Form C-1 (Intent) or CB-1 (Cathodic Protection Borehole Intent), you must supply the surface owners and the KCC with a plat showing the predicted locations of lease roads, tank batteries, pipelines, and electrical lines. The locations shown on the plat are preliminary non-binding estimates. The locations may be entered on the Form C-1 plat, Form CB-1 plat, or a separate plat may be submitted.*

**Select one of the following:**

I certify that, pursuant to the Kansas Surface Owner Notice Act (House Bill 2032), I have provided the following to the surface owner(s) of the land upon which the subject well is or will be located: 1) a copy of the Form C-1, Form CB-1, Form T-1, or Form CP-1 that I am filing in connection with this form; 2) if the form being filed is a Form C-1 or Form CB-1, the plat(s) required by this form; and 3) my operator name, address, phone number, fax, and email address.

I have not provided this information to the surface owner(s). I acknowledge that, because I have not provided this information, the KCC will be required to send this information to the surface owner(s). To mitigate the additional cost of the KCC performing this task, I acknowledge that I am being charged a \$30.00 handling fee, payable to the KCC, which is enclosed with this form.

*If choosing the second option, submit payment of the \$30.00 handling fee with this form. If the fee is not received with this form, the KSONA-1 form and the associated Form C-1, Form CB-1, Form T-1, or Form CP-1 will be returned.*

I hereby certify that the statements made herein are true and correct to the best of my knowledge and belief.

Date: 7-9-10 Signature of Operator or Agent: Jay Harper Title: OWNER