

API NUMBER 15-063-20,930-00-00

LEASE NAME Beougher

WELL NUMBER 1-22

 Ft. from S Section Line

 Ft. from E Section Line
~~2000'~~ TSL & 680' FWL
 SEC. 22 TWP. 12S RGE. 30W (E) or (W)

COUNTY Gove

Date Well Completed 6-27-85

Plugging Commenced 6-27-85

Plugging Completed 6-27-85

TYPE OR PRINT
 NOTICE: Fill out completely
 and return to Cons. Div.
 office within 30 days.

LEASE OPERATOR Griggs Oil, Inc.

ADDRESS 714 S. Hillside, Wichita, KS 67211

PHONE (316) 682-6716 OPERATORS LICENSE NO. 5058

Character of Well D&A

(Oil, Gas, D&A, SWD, Input, Water Supply Well)

Did you notify the KCC/KDHE Joint District Office prior to plugging this well? Yes

Which KCC/KDHE Joint Office did you notify? Carl Goodrow, Hays, Ks.

Is ACO-1 filed? if not, is well log attached?

Producing Formation Depth to Top Bottom T.D. 4520'

Show depth and thickness of all water, oil and gas formations.

OIL, GAS OR WATER RECORDS

CASING RECORD

Formation	Content	From	To	Size	Put in	Pulled out
Surface				8-5/8"	204	none

Describe in detail the manner in which the well was plugged, indicating where the mud fluid was placed and the method or methods used in introducing it into the hole. If cement or other plugs were used, state the character of same and depth placed, from feet to feet each set.

1st plug @ 2300' w/ 25 sx; 15 sx in rat hole;

2nd plug @ 1350' w/100 sx w/1 sx Celloflake; 10 sx in mouse hole.

3rd plug @ 225' w/ 40 sx;

4th plug @ 40' w/ 10 sx;

(If additional description is necessary, use BACK of this form.)

Name of Plugging Contractor Murfin Drilling Company License No. 6033

Address 250 N. Water, Suite 300, Wichita, KS 67202

STATE OF Kansas COUNTY OF Sedgwick, ss.

Robert A. Ramseyer, Jr. (Employee of Operator) or (Operator) of above-described well, being first duly sworn on oath, says: That I have knowledge of the facts, statements, and matters herein contained and the log of the above-described well as filed that the same are true and correct, so help me God.

(Signature) [Signature]

(Address) Robert A. Ramseyer, Jr., Agent for Opr.

250 N. Water, Suite 300

Wichita, KS 67202

day of July, 1985


[Signature]

Eleanor Hall, Notary Public

STATE CORPORATION COMMISSION

SUBSCRIBED AND SWORN TO before me this 11 day of July, 1985

My Commission Expires: 4-25-87




JUL 26 1985
 01-26-1985
 CONSERVATION DIVISION
 Wichita, Kansas

WELL LOG

COMPANY Griggs Oil, Inc.
 714 S. Hillside
 Wichita, KS 67211
FARM BEOUGHER No. 1-22
RIG. NO. 21
TOTAL DEPTH 4520'
COMM. 6-19-85 **COMP.** 6-27-85
CONTRACTOR Murfin Drilling Company
 250 N. Water, Suite 300
 Wichita, KS 67202
CASING
 20 10
 15 8 -5/8" csg set @ 204' w/150 sx 65-35 Pozmix, ELEVATION
 12 6 3% CC.
 13 5 **PRODUCTION**

SEC. 22 **T.** 12S **R.** 30W
LOC. 2000' FSL & 680' FWL

COUNTY Gove
 KANSAS



FIGURES INDICATE BOTTOM OF FORMATIONS

Soil & Shale	205'
Shale	2284'
Anhydrite	2311'
Shale	3620'
Shale & Lime	(RTD) 4520'

RECEIVED
 STATE CORPORATION COMMISSION


DUE 26 1985

(CORPORATION DIVISION)

State of Kansas
 County of Sedgwick

I, Robert A. Ramseyer, Jr. of the Murfin Drilling Company

do hereby state that the above and foregoing is a true and correct copy of the log of the Beougher #1-22 well.



Robert A. Ramseyer, Jr.
 Robert A. Ramseyer, Jr., Agent for Opr.
 July 19 85

Subscribed and sworn to before me this 11 day of July
 My Commission Expires: 4-25-87

Eleanor Hall
 Eleanor Hall NOTARY PUBLIC