

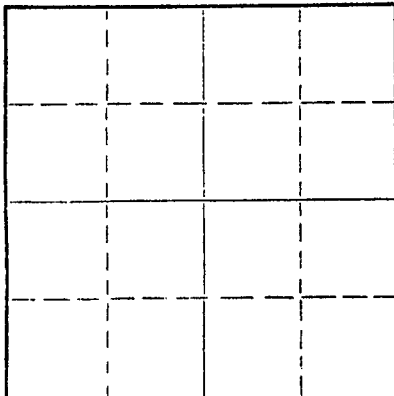
15-063-20359-00-00

STATE OF KANSAS  
STATE CORPORATION COMMISSION

Form CP-4

WELL PLUGGING RECORD

Give All Information Completely  
Make Required Affidavit  
Mail or Deliver Report to:  
Conservation Division  
State Corporation Commission  
P. O. Box 17027  
Wichita, Kansas 67217  
NORTH



Locate well correctly on above  
Section Plat

Gove County, Sec. 13 Twp. 12 Rge. 31W (E) (W)  
Location as "NE/CNW/SW" or footage from lines E/2 NE  
Lease Owner Donald C. Slawson  
Lease Name Weber 'K' Well No. 1  
Office Address 200 Douglas Bldg., Wichita, Kansas 67202  
Character of Well (completed as Oil, Gas or Dry Hole) dry hole  
Date well completed September 4 19 77  
Application for plugging filed September 4 19 77  
Application for plugging approved September 4 19 77  
Plugging commenced September 4 19 77  
Plugging completed September 4 19 77  
Reason for abandonment of well or producing formation dry hole

If a producing well is abandoned, date of last production 19  
Was permission obtained from the Conservation Division or its agents before plugging was commenced? yes

Name of Conservation Agent who supervised plugging of this well Gilbert Balthazor  
Producing formation \_\_\_\_\_ Depth to top \_\_\_\_\_ Bottom \_\_\_\_\_ Total Depth of Well 4590 Feet  
Show depth and thickness of all water, oil and gas formations.

OIL, GAS OR WATER RECORDS

CASING RECORD

FORMATION	CONTENT	FROM	TO	SIZE	PUT IN	PULLED OUT
	305			8 5/8"	298'	

Describe in detail the manner in which the well was plugged, indicating where the mud fluid was placed and the method or methods used in introducing it into the hole. If cement or other plugs were used, state the character of same and depth placed, from \_\_\_\_\_ feet to \_\_\_\_\_ feet for each plug set.

1st plug @ 1200' w/70 sx  
2nd plug @ 240' w/20 sx  
Bridge plug @ 40' w/10 sx

09-15-1977

(If additional description is necessary, use BACK of this sheet)  
Name of Plugging Contractor Slawson Drilling Co., Inc.  
Address 200 Douglas Building, Wichita, Kansas 67202

STATE OF Kansas, COUNTY OF Sedgwick, ss.  
R.J. Thatcher (employee of owner) or (owner or operator) of the above-described well, being first duly sworn on oath, says: That I have knowledge of the facts, statements, and matters herein contained and the log of the above-described well as filed and that the same are true and correct. So help me God.

(Signature) R.J. Thatcher  
R.J. Thatcher, 200 Douglas Bldg., Wichita, KS  
(Address)

SUBSCRIBED AND SWORN TO before me this 13 day of September, 19 77

MarGene Hamer  
MarGene Hamer Notary Public.

My commission expires 11/9/80



WELL LOG

OPERATOR: Donald C. Slawson  
 200 Douglas Building  
 Wichita, Kansas 67202

LEASE: #1 Weber 'K'  
 E/2 NE Sec. 13-12-31W  
 Gove County, Kansas

CONTRACTOR: Slawson Drilling Company, Inc.

COMMENCED: August 27, 1977

COMPLETED: September 4, 1977

CASING: Set 8 5/8" @ 298' w/225 sx 60/40 Poz


0 - 305	Surface hole
305 - 700	Shale and shells
700 - 1650	Shale
1650 - 1920	Sand
1920 - 2400	Shale and shells
2400 - 2456	Anhydrite
2456 - 2486	Shale and lime
2486 - 3130	Shale
3130 - 3820	Shale and lime
3820 - 4325	Lime
4325 - 4550	Lime and shale
4550 - 4590	Lime
4590	RTD

RECEIVED  
STATE COMMISSION OF MINES


SEP 15 1977  
09-15-1977  
CONSERVATION DIVISION  
1100 W. 12th St.

STATE OF KANSAS        )  
                                   )        SS.  
 COUNTY OF SEDGWICK    )

I, R.J. Thatcher, of the Slawson Drilling Company, Inc. upon oath state that the above and foregoing is a true and correct copy of the log of the #1 Weber 'K' test.

  
 \_\_\_\_\_  
 R.J. Thatcher

Subscribed and sworn to before me this 13th day of September, 1977.

  
 \_\_\_\_\_  
 Margene Hamer, Notary Public

