

15-051-05557-0000
Form CP-4

STATE OF KANSAS
STATE CORPORATION COMMISSION

Give All Information Completely
Make Required Affidavit
Mail or Deliver Report to:
Conservation Division
State Corporation Commission
212 No. Market
Wichita, Kansas

WELL PLUGGING RECORD

Ellis County, Sec 24 Twp 11S Rge. (E) 17 (W)

Location as "NE/CNW/SW" or footage from lines C E/2 NE, 5 E

Lease Owner Cities Service Oil Company

Lease Name Colahan C Well No. 7

Office Address Box 553 Russell, Kansas

Character of Well (completed as Oil, Gas or Dry Hole) Oil

Date well completed 11-21 19 41

Application for plugging filed 4-1 19 71

Application for plugging approved 5-5 19 71

Plugging commenced 4-15 19 71

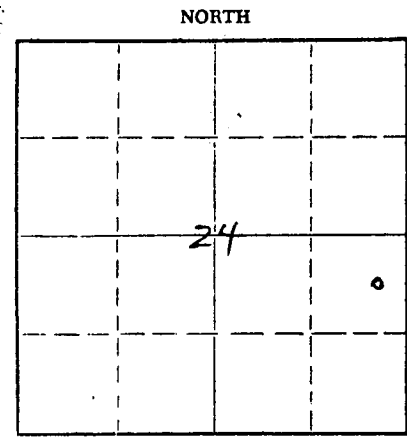
Plugging completed 4-17 19 71

Reason for abandonment of well or producing formation Casing Leak

Uneconomical to repair

If a producing well is abandoned, date of last production 1-27 19 71

Was permission obtained from the Conservation Division or its agents before plugging was commenced? Yes



Locate well correctly on above Section Plat

Name of Conservation Agent who supervised plugging of this well Leo Massey Box 582 Hays, Kansas

Producing formation Arbuckle Depth to top 3358 Bottom 3360 Total Depth of Well 3360 Feet

Show depth and thickness of all water, oil and gas formations.

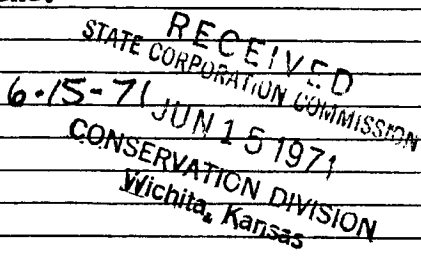
OIL, GAS OR WATER RECORDS

CASING RECORD

FORMATION	CONTENT	FROM	TO	SIZE	PUT IN	PULLED OUT
				8 5/8"	1017'	None
				5 1/2"	3358'	1724'

Describe in detail the manner in which the well was plugged, indicating where the mud fluid was placed and the method or methods used in introducing it into the hole. If cement or other plugs were used, state the character of same and depth placed, from _____ feet to _____ feet for each plug set.

Dug out cellar, Knight M.I. and R.U.
Set bridge at 1800' by dumping 20' sand and 5 sacks cement. Shot 5 1/2 casing off at 1728'
Pulled 1724' 5 1/2 casing Bailed hole to 400'.
Set rock bridge at 400' Filled hole from 400' to surface with 6 cubic yards Redimix cement.
Completed 9:30 A.M. on 4-17-71



(If additional description is necessary, use BACK of this sheet)

Name of Plugging Contractor Knight Casing Pulling Co., Inc.

Address P. O. Box 405 Chase, Kansas 67524


STATE OF Kansas, COUNTY OF Russell, ss. E. W. Peterman (employee of owner) or (owner or operator) of the above-described well, being first duly sworn on oath, says: That I have knowledge of the facts, statements, and matters herein contained and the log of the above-described well as filed and that the same are true and correct. So help me God.

(Signature) E. W. Peterman, Oper. Supt.

Box 553 Russell, Kansas (Address)

SWORN TO before me this 14th day of JUNE, 1971

James Z. Kyger Notary Public.



WELL RECORD

Company Cities Service Oil Co. Well No. 7 Farm Colahan #67
 Location 660' south and 330' west of E/4 Corner Sec. 24 T. 11 R. 17W
 Elevation 1874 County Ellis State Kansas
 Drig. Comm. November 5, 1941 Contractor Mabee Oil & Gas Company
 Drig. Comp. November 21, 1941 Acid None
 T. D. 3360' Initial Prod. Echometer Potential: 3000 oil, 0 water, 24 hours
 (Ind. Cap. 5320 bbls.)

CASING RECORD:

8-5/8" @ 1017' cem. 300 sx Victor;
 Recemented top 140'
 with 50 sx Victor and
 1 sx C. C.
 5-1/2" @ 3358' cem. 100 sx Cement

Top Arbuckle 3358' (-1494)
 Penetration 2'
 Total Depth 3360'

FORMATION RECORD:

shale & shells	0-480
sand & shale	570
shale & shells	889
shale	1070
anhydrite	1106
shale & shells	1490
salt & shale	1605
shale & shells	1706
shale & lime	1784
lime & shale	1960
lime broken	2205
shale & lime	2595
shale & shells	2730
shale & lime	2803
lime broken	2835
lime	3310
lime broken	3356
sand	3358
dolomite	3360

Fillup: 1900' oil in 30 mins.
 2500' oil in 45 mins.
 2700' oil in 1 1/2 hours.

Syfo: 500' 00
 1000' 00
 1500' 00
 2000' 00
 2500' 00
 3000' 00

3360 Rot. TD = 3360 SLA

RECEIVED
 STATE CORPORATION COMMISSION
 APR 5 1971
 CONSERVATION DIVISION
 Wichita, Kansas