

15-051-03414-0000

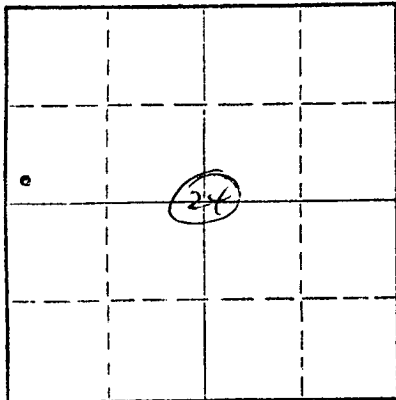
STATE OF KANSAS
STATE CORPORATION COMMISSION

Form CP-4

Give All Information Completely
Make Required Affidavit
Mail or Deliver Report to:
Conservation Division
State Corporation Commission
P. O. Box 17027
Wichita, Kansas 67217
NORTH

WELL PLUGGING RECORD

Ellis County. Sec. 24 Twp. 11S Rge. (E) 17 (W)
Location as "NE/CNW/SW" or footage from lines C SW SW NW
Lease Owner Cities Service Oil Company
Lease Name Colahan "A" Well No. 3
Office Address Box 553 Russell, Kansas 67665
Character of Well (completed as Oil, Gas or Dry Hole) Oil
Date well completed 10-8 19 72
Application for plugging filed 6-7 19 72
Application for plugging approved 6-8 19 72
Plugging commenced 7-26 19 72
Plugging completed 8-10 19 72
Reason for abandonment of well or producing formation Depleted
If a producing well is abandoned, date of last production 2-8 19 72
Was permission obtained from the Conservation Division or its agents before plugging was commenced? Yes



Locate well correctly on above Section Plat

Name of Conservation Agent who supervised plugging of this well Mr. Leo Massey
Producing formation Arbuckle Depth to top 3446' Bottom 5' Pen Total Depth of Well 3451 Feet
Show depth and thickness of all water, oil and gas formations.

OIL, GAS OR WATER RECORDS

CASING RECORD

FORMATION	CONTENT	FROM	TO	SIZE	PUT IN	PULLED OUT
				8 5/8"	1045'	None
				5 1/2"	3447'	1121'

Describe in detail the manner in which the well was plugged, indicating where the mud fluid was placed and the method or methods used in introducing it into the hole. If cement or other plugs were used, state the character of same and depth placed, from _____ feet to _____ feet for each plug set.

Ran sand to 3420', dumped 5 sx. cement to 3380', parted 5 1/2" casing and pulled 42 joints. Halliburton pumped 3 sx. hulls, 20 sx. gel 1220' to 500', released 8 5/8" plug, 100 sx. Howco lite cement 500' to surface. Max. 500# S.I. 150# Complete
10:00 A.M. 8-10-72


RECEIVED
STATE CORPORATION COMMISSION
8-15-72
1113 15 1972
CONSERVATION DIVISION
Wichita, Kansas

Name of Plugging Contractor Knight Casing Pulling Co., Inc.
Address Chase, Kansas

STATE OF Kansas COUNTY OF Russell, ss.
E. W. Peterman (employee of owner) or (owner or operator) of the above-described well, being first duly sworn on oath, says: That I have knowledge of the facts, statements, and matters herein contained and the log of the above-described well as filed and that the same are true and correct. So help me God.

(Signature) [Signature]
Box 553 Russell, Kansas 67665
(Address)

Subscribed and sworn to before me this 14th day of August, 19 72
[Signature] Notary Public.
Commission expires 10-5-72



15-051-0344-0000

Geol. 63 6M 12-38

WELL RECORD

Company Cities Service Oil Co. No. 3 Farm Colahan


Location 330' E, 330' N, 5/4 Sec. Sec. 24 T. 11 R. 17-W

Elevation 1971 County Ellis State Kansas

Drlg. Comm. Sept. 20, 1939 Echo-Meter Potential

Date Completed Oct. 8, 1939 Initial Production 33,034 oil, 0 wtr., after

Contractor: J. E. Mabee Company 500 acid.



Total Depth 3451'

CASING RECORD:

8-5/8" 1045' cem. 300 reg., 25 InCor, 10 Aquangel
5-1/2" 3447' cem. 100 Lehigh cem. & 12 Aquangel

FORMATION RECORD:

shale & shells 0-375
sand & shale 485
shale & shells 874
shale 1045
shale & red bed 1160
lime broken 1205
red bed 1259
red bed & shale 1520
salt & shale 1625
shale & shells 1895
broken lime 1935
lime broken 2079
shale & lime shells 2169
lime broken 2175
lime 2200
lime broken 2275
shale & shells 2340
shale & lime 2445
lime 2465
shale & shells 2578
shale 2725
shale & shells 2755
lime broken 2897
lime & shale 2935
lime broken 2950
lime 3030
3030 = 3041 S.L.M.
lime 3144
lime & shale 3198
lime broken 3203
lime 3410
lime broken 3445
shale & lime 3449

Top Arbuckle 3448

Total depth rotary 3449 = 3447 S.L.M. dolomite 3447-3451

Top Arbuckle 3446 corr. Penetration 5'

FILLUP: 1150' 30 min.
1750' 1 hr.
2400' 2 hrs.
2900' 3 hrs.

SYFO: 450' 10
1000' 00
1500' 00
2000' 10
2500' 00
3000' 00

Rotary 0-3447 S.L.M.
Cable Tools 3451

RECEIVED
STATE CORPORATION COMMISSION
JUN 8 1972
CONSERVATION DIVISION
Wichita, Kansas