

15-109-20120-00-00

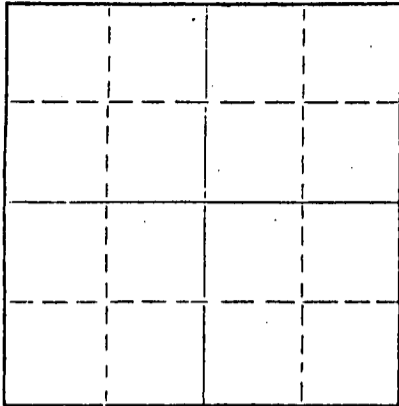
STATE OF KANSAS
STATE CORPORATION COMMISSION

Form CP-4

Give All Information Completely
Make Required Affidavit
Mail or Deliver Report to:
Conservation Division
State Corporation Commission

P. O. Box 17027
Wichita, Kansas 67217
NORTH

WELL PLUGGING RECORD



Locate well correctly on above
Section Plat

Logan County, Sec. 6 Twp. 12S Rge. (E) 33W (W)
Location as "NE/CNWxSWx" or footage from lines. C NW SW
Lease Owner Chief Drilling Co., Inc.
Lease Name Johnston Well No. #2
Office Address 905 Century Plaza, Wichita, Kansas 67202
Character of Well (completed as Oil, Gas or Dry Hole) Dry Hole
Date well completed Nov. 4, 1978 19
Application for plugging filed Nov. 4, 1978 19
Application for plugging approved Nov. 4, 1978 19
Plugging commenced Nov. 4, 1978 19
Plugging completed Nov. 4, 1978 19
Reason for abandonment of well or producing formation Dry Hole

If a producing well is abandoned, date of last production 19
Was permission obtained from the Conservation Division or its agents before plugging was commenced? Yes

Name of Conservation Agent who supervised plugging of this well Gilbert Balthazor
Producing formation _____ Depth to top _____ Bottom _____ Total Depth of Well 4793' Feet
Show depth and thickness of all water, oil and gas formations.


OIL, GAS OR WATER RECORDS

CASING RECORD

FORMATION	CONTENT	FROM	TO	SIZE	PUT IN	PULLED OUT
		0	310'	8 5/8"		

Describe in detail the manner in which the well was plugged, indicating where the mud fluid was placed and the method or methods used in introducing it into the hole. If cement or other plugs were used, state the character of same and depth placed, from _____ feet to _____ feet for each plug set.

Plugged through drill pipe @ 1400' w/70 sx. cement
Plugged through drill pipe @ 300' w/20 sx. cement
Plugged through drill pipe @ 40' w/10 sx. cement




(If additional description is necessary, use BACK of this sheet)

Name of Plugging Contractor Chief Drilling Co., Inc.
Address 905 Century Plaza, Wichita, Kansas 67202

STATE OF KANSAS, COUNTY OF SEDGWICK, ss.
Jim Robinson (employee of owner) or (owner or operator) of the above-described well, being first duly sworn on oath, says: That I have knowledge of the facts, statements, and matters herein contained and the log of the above-described well as filed and that the same are true and correct. So help me God.

(Signature) _____
905 Century Plaza, Wichita, Kansas 67202
(Address)

SUBSCRIBED AND SWORN TO before me this 7th day of November, 1978



My commission expires _____

Marilyn Sinard
Notary Public.

15-109-20120-00-00

WELL LOG

CHIEF DRILLING CO., INC.
905 Century Plaza
Wichita, Kansas 67202

#2 JOHNSTON
C NW SW Sec. 6-12S-33W
Logan County, Kansas

CONTRACTOR: Warrior Drilling, Inc.
CASING RECORD: 8 5/8" @ 310' w/185 sx.

COMMENCED: October 25, 1978
COMPLETED: November 4, 1978

<u>FORMATION</u>	<u>FROM</u>	<u>TO</u>	<u>ELEVATIONS</u>
Surface Sand & Shale	0	810	3187 Gr.
Sand & Shale	310	2242	3189 D.F.
Shale	2242	2670	3192 K.B.
Anhydrite	2671	2695	
Shale	2695	3219	
Shale & Lime	3219	3804	
Lime	3804	4074	
Lime & Shale	4074	4327	
Lime	4327	4793	
RTD	4793		

D & A

STATE OF KANSAS, COUNTY OF SEDGWICK) ss:

I hereby certify that the above is a true and correct copy of the Driller's Log of the well drilled in the C NW SW Sec. 6-12S-33W,
Logan County, Kansas, to the best of my knowledge and belief.

STATE COMMISSIONER OF GEOSCIENCE

NOV 13 1978
11-13-1978
CONSERVATION DIVISION
Wichita, Kansas

CHIEF DRILLING CO., INC.

Jim Robinson, Vice-President

Subscribed and sworn to before me this 7th day of November, 1978.

MARILYN SINARD
STATE NOTARY PUBLIC
SEDGWICK COUNTY, KANSAS
MY COMM. EXP. APR. 30, 1979

Marilyn Sinard

Notary Public