

15-109-20229-00-00

WELL PLUGGING RECORD

Give All Information Completely
 Make Required Affidavit

COUNTY Logan SEC. 9 TWP. 12S RGE. 33W E/W
 Location as in quarters or footage from lines:
NW NW SE

		♦	

Locate Well
 correctly on above
 Section Platt.

Lease Owner Abraxas Petroleum
 Lease Name Koch Well No. 1
 Office Address P.O. Box 17485, San Antonio, TX 78217
 Character of Well (Completed as Oil, Gas or Dry Hole): Dry Hole
 Date Well Completed 5-11-82
 Application for plugging filed 5-11-82
 Plugging commenced 5-11-82
 Plugging completed 5-11-82
 Reason for abandonment of well or producing formation Dry Hole

Was permission obtained from the Conservation Division or it's
 Agent's before plugging was commenced? yes

Name of Conservation Agent who supervised plugging of this well Carl Goodrow

Producing formation _____ Depth to top _____ bottom _____ T.D. 4750'

Show depth and thickness of all water, oil and gas formations.

OIL, GAS OR WATER RECORDS

Casing Record

Formation	Content	From	To	Size	Put in	Pulled Out
surface				8-5/8"	305'	none

Describe in detail the manner in which the well was plugged, indicating where the mud fluid was placed and the method or methods used in introducing it into the hold. If cement or other plugs were used, state the character of same and depth placed, from _____ feet to _____ feet for each plug set.

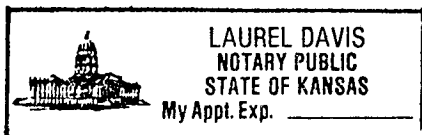
- 1st plug set @ 1500' w/100 sx.
- 2nd plug set @ 325' w/40 sx.
- 3rd plug set @ 40' w/10 sx.
- 10 sx. in rat hole
- 5 sx. in mouse hole

(If additional description is necessary, use BACK of this sheet)

Name of Plugging Contractor Murfin Drilling Company

05-27-1982

STATE OF KANSAS COUNTY OF SEDGWICK, ss.
 David L. Murfin, Drlg. Mgr., Murfin Drlg. (employee of owner) or (owner or operator) of the above-described well, being first duly sworn on oath, says: That I have knowledge of the facts, statements, and matters herein contained and the log of the above-described well as filed and that the same are true and correct. So help me God



(Signature) David L. Murfin
 David L. Murfin, Drlg. Mgr.
 617 Union Ctr. Bldg. (Address) Wichita, KS 67202

SUBSCRIBED AND SWORN TO before me this 19th day of May, 19 82

Laurel Davis
 Laurel Davis Notary Public.

My Commission expires: 12-19-84

WELL LOG

15-109-20229-00-00

COMPANY Abraxas Petroleum Corp.

SEC. 9 T. 12S R. 33W
LOC. NW NW SE

FARM Koch

NO. 1


RIG. NO. 24

TOTAL DEPTH 4750'

COUNTY Logan
KANSAS

COMM. 5-1-82

COMP. 5-11-82



CONTRACTOR Murfin Drilling Company

CASING

20 10
15 8 -5/8" csg., set @ 305' w/275 SX.
12 6 3% cc.
13 5

PRODUCTION

FIGURES INDICATE BOTTOM OF FORMATIONS

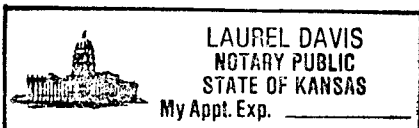
225'	surface sand & shale
305'	shale
2656'	sand & shale
2681'	anhydrite
2835'	shale & shells
3125'	shale
3555'	shale & shells
3725'	shale
4015'	shale & shells
4105'	shale
4750'	shale & lime

05-27-1982
NOTARY PUBLIC
LAUREL DAVIS
Dodge City, Kansas

State of KANSAS
County of SEDGWICK ss:

I, David L. Murfin, Drlg. Manager of the Murfin Drilling Company

upon oath state that the above and foregoing is a true and correct copy of the log of the Koch #1 well.



David L. Murfin
David L. Murfin, Drilling Manager

Subscribed and sworn to before me this 19th day of May 19 82

My Commission Expires: 12-19-84

Laurel Davis
Laurel Davis NOTARY PUBLIC