

15-109-20220-00-00

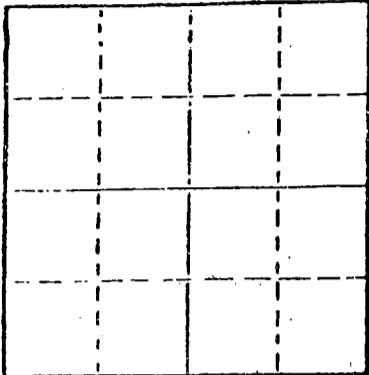
STATE OF KANSAS  
STATE CORPORATION COMMISSION

WELL PLUGGING RECORD

Give All Information Completely  
Make Required Affidavit  
Mail or Deliver Report to  
Conservation Division  
State Corporation Comm.  
245 North Water  
Wichita, KS 67202

Logan County. Sec. 13 Twp. 12S Rge. 34W E/W  
Location as "NE/CNW 1/4 SW 1/4" or footage from lines  
NE NW

Lease Owner Berexco Inc.  
Lease Name Terry Well No. 1  
Office Address 869 Fourth Financial Center, Wichita, KS  
Character of Well (Completed as Oil, Gas or Dry Hole) 67202  
Dry Hole



Locate well correctly on above  
Section Plot

Date Well completed 2-9-82 19  
Application for plugging filed 2-9-82 19  
Application for plugging approved 2-9-82 19  
Plugging commenced 2-9-82 19  
Plugging completed 2-9-82 19  
Reason for abandonment of well or producing formation  
Dry Hole

If a producing well is abandoned, date of last production 19.

Was permission obtained from the Conservation Division or  
its agents before plugging was commenced? yes

Name of Conservation Agent who supervised plugging of this well Carl Goodrow  
Producing formation \_\_\_\_\_ Depth to top \_\_\_\_\_ Bottom \_\_\_\_\_ Total Depth of Well 4790  
Show depth and thickness of all water, oil and gas formations.


OIL, GAS OR WATER RECORDS

CASING RECORD

FORMATION	CONTENT	FROM	TO	SIZE	PUT IN	PULLED OUT
surface				8-5/8	325'	none

Describe in detail the manner in which the well was plugged, indicating where the mud fluid  
was placed and the method or methods used in introducing it into the hold. If cement or other  
plugs were used, state the character of same and depth placed, from \_\_\_\_\_ feet to  
\_\_\_\_\_ feet for each plug set.

1st plug @ 1500 w/70 sx  
2nd plug @ 350 w/40 sx  
3rd plug @ 40' w/10 sx  
10 sx in rat hole  
10 sx in mouse hole



(If additional description is necessary, use BACK of this sheet)

Name of Plugging Contractor Murfin Drilling Co.

STATE OF Kansas COUNTY OF Sedgwick ss.  
David L. Murfin, Drlg. Mgr. (employee of owner) or (owner or operator)  
of the above-described well, being first duly sworn on oath, says: That I have knowledge of  
the facts, statements, and matters herein contained and the log of the above-described well  
as filed and that the same are true and correct. So help me God.

(Signature) David L. Murfin  
David L. Murfin, 617 Union Center Bldg.,  
(Address) Wichita, KS 67202

SUBSCRIBED AND SWORN TO before me this 24th day of February, 1982



RAMONA GUNN  
STATE NOTARY PUBLIC  
Sedgwick county, Kansas  
My Appt. Exp. \_\_\_\_\_

Ramona Gunn  
Ramona Gunn Notary Public.

My commission expires Jan. 25, 1984


15-109-20220-00-00

# WELL LOG

COMPANY Berexco, Inc.  
 FARM Terry NO. 1  
 RIG. NO. 23  
 TOTAL DEPTH 4790'  
 COMM. 1-27-82 COMP. 2-8-82  
 CONTRACTOR Murfin Drilling Co.

SEC. 13 T. 12S R. 34W  
 LOC. NE NW

COUNTY Logan  
 KANSAS



CASINO  
 20 10  
 15 8-5/8" @ 235' w/ 275 sx 60-40 Sunset  
 12 6  
 13 5

ELEVATION  
 PRODUCTION

FIGURES INDICATE BOTTOM OF FORMATIONS

Surface Soil	154
Shale	530
Shale & Sand	2657
Anhydrite	2680
Sand & Shale	2840
Lime & Shale RTD	4790

RECEIVED  
 STATE CORPORATION COMMISSION  
 03-03-1082  
 MAR - 3 1982  
 CONSERVATION DIVISION  
 Wichita, Kansas

State of Kansas  
 County of Sedgwick ss:

I, David L. Murfin, Drlg. Mgr. of the Murfin Drilling Company

upon oath state that the above and foregoing is a true and correct copy of the log of the Terry #1 well.

RAMONA GUNN  
 STATE NOTARY PUBLIC  
 Sedgwick county, Kansas  
 My Appt. Exp. \_\_\_\_\_

*David L. Murfin*  
 David L. Murfin

Subscribed and sworn to before me this 24th day of February 19 82

My Commission Expires: Jan. 25, 1984

*Ramona Gunn*  
 Ramona Gunn NOTARY PUBLIC