

TYPE

NOTICE OF INTENTION TO DRILL

C-1

**TO BE FILED WITH THE STATE CORPORATION COMMISSION
PRIOR TO COMMENCEMENT OF WELL**

API Number 15-193-20,128
(For office use only) - 0000

1. Operator Donald C. Slawson

Starting Date Approx April 5, 1977

Address 408 120 Building, Wichita, Kansas 67202

County Thomas

2. Contractor Slawson Drilling Co., Inc.

Sec 3 Twp 10 S Rge 33W ^E_W

Address 408 120 Building, Wichita, Kansas

Spot Location W/2 W/2 NE Sec. 3-10-33W

3. Type of Equipment: Rotary Cable Tool _____

Nearest Lease Line _____ 330' ft.

4. Well to be Drilled for: Oil Gas _____

Lease Name Berardo 'A'

Disposal _____ Input _____ Other _____

5. Depth of Deepest Fresh Water within 1 mile 200 ft.

Well No. 2

6. Depth of Municipal Water Well within 3 miles NONE ft.

7. Depth to Protect all Fresh Water 340' ft.

8. Amount of Surface Casing to be set 340' ft.



Est. Total Depth 4750' ft.

9. Alternate No. 1 _____ No. 2


REMARKS:

OPERATOR STATES THAT HE WILL COMPLY WITH K. S. A. 55-128

Samples will be saved.

Signature of Operator 
Donald C. Slawson 





**State Corporation Commission of Kansas
Conservation Division**

~~P. O. Box 17027~~

Wichita, Kansas ~~67217~~

New Address
245 North Water
Wichita, Kansas 67202

STATE CORPORATION COMMISSION
3-21-77
MAR 21 1977
WICHITA, KANSAS

(IF PREFERRED, MAIL IN ENVELOPE)