

TYPE

NOTICE OF INTENTION TO DRILL

G-1

TO BE FILED WITH THE STATE CORPORATION COMMISSION
PRIOR TO COMMENCEMENT OF WELL

API Number 15-193-20,145
(For office use only) -0000

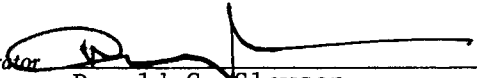

1. Operator Donald C. Slawson
Address 408 One Twenty Building, Wichita, KS
2. Contractor Slawson Drilling Co., Inc.
Address 408 One Twenty Building, Wichita, Kansas
3. Type of Equipment: Rotary Cable Tool _____
4. Well to be Drilled for: Oil Gas _____
Disposal _____ Input _____ Other _____
5. Depth of Deepest Fresh Water within 1 mile none ft.
6. Depth of Municipal Water Well within 3 miles none ft.
7. Depth to Protect all Fresh Water 600' ft.
8. Amount of Surface Casing to be set 600' ft.
9. Alternate No. 1 No. 2

Starting Date July 25, 1977
County THOMAS
Sec 3 Twp 10 S Rge 33W ^E _W
Spot Location NE SE NW
Nearest Lease Line 330' ft.
Lease Name #1 Van Vliet 'A'
Well No. 1
Est. Total Depth 4800' ft.


REMARKS:

OPERATOR STATES THAT HE WILL COMPLY WITH K. S. A. 55-128

Samples will be saved.

Signature of Operator 
Donald C. Slawson 





**State Corporation Commission of Kansas
Conservation Division**

~~P.O. Box 17027~~

Wichita, Kansas ~~67217~~

New Address
245 North Water
Wichita, Kansas 67202

RECEIVED
JUL 13 1977
JUL 13 1977

CONSERVATION DIVISION
Wichita, Kansas

(IF PREFERRED, MAIL IN ENVELOPE)