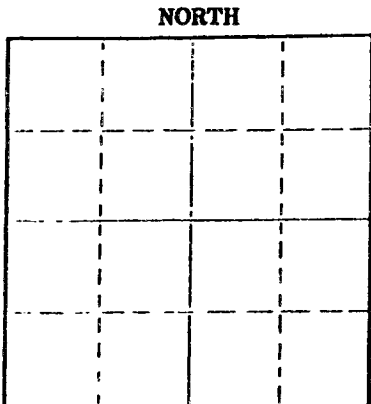


15-193-20061-0000

STATE OF KANSAS
STATE CORPORATION COMMISSION
CONSERVATION DIVISION
P. O. BOX 17027
WICHITA, KANSAS 67217

FORM CP-4

WELL PLUGGING RECORD



Locate well correctly on above Section Plat

Thomas County. Sec. 32 Twp. 10 Rge. 32W (E) (W)
Location as "NE/CNW/SE" or footage from lines N/2 NW SE
Lease Owner Donald C. Slawson
Lease Name Fulton 'B' Well No. 1
Office Address 408 120 Bldg.
Character of Well (completed as Oil, Gas or Dry Hole) dry hole
Date well completed June 23, 1975
Application for plugging filed June 23 1975
Application for plugging approved June 23 1975
Plugging commenced June 23 1975
Plugging completed June 23 1975
Reason for abandonment of well or producing formation dry hole
If a producing well is abandoned, date of last production 19
Was permission obtained from the Conservation Division or its agents before plugging was commenced? yes

Name of Conservation Agent who supervised plugging of this well Gilberg Balthazor, Route 1, Palco, Kansas
Producing formation Depth to top Bottom Total Depth of Well 4625'
Show depth and thickness of all water, oil and gas formations.

OIL, GAS OR WATER RECORDS

CASING RECORD

FORMATION	CONTENT	FROM	TO	SIZE	PUT IN	PULLED OUT
8 5/8"	283'				291'	

Describe in detail the manner in which the well was plugged, indicating where the mud fluid was placed and the method or methods used in introducing it into the hole. If cement or other plugs were used, state the character of same and depth placed, from feet to feet for each plug set.

1st plug @ 1500' w/70 sx
2nd plug @ 290' 2/20 sx
3rd plug @ 40' 2/10 sx

(If additional description is necessary, use BACK of this sheet)

Name of Plugging Contractor
Address


STATE OF KANSAS COUNTY OF SEDGWICK, ss.
James C. Remsberg

(employee of owner) or (owner or operator) of the above-described well, being first duly sworn on oath, says: That I have knowledge of the facts, statements, and matters herein contained and the log of the above-described well as filed and that the same are true and correct. So help me God.

(Signature) James C. Remsberg by Rene' Stucky
(Address)

SUBSCRIBED AND SWORN TO before me this 11th day of July, 1975

My commission expires



Dolores B. Coady Notary Public

RECEIVED
STATE CORPORATION COMMISSION

JUL 18 1975

CONSERVATION DIVISION
Wichita, Kansas

WELL LOG

OPERATOR: Donald C. Slawson
 408 120 Building
 Wichita, Kansas 67202

LEASE: #1 Fulton 'B'
 N/2 NW SE Sec. 32-10-32W
 Thomas County, Kansas

CONTRACTOR: Slawson Drilling Company, Inc.

COMMENCED: June 11, 1975

COMPLETED: June 23, 1975

CASING: Set 8 5/8" @ 291' w/250 sx

TOTAL DEPTH: 4625'

0 - 293	Surface hole
293 - 1420	Shale and Shales
1420 - 2293	Shale, Shells & Sand
2293 - 2574	Shale and Shells
2574 - 2609	Anhydrite
2609 - 2794	Shale and Shells
2794 - 4070	Shale and Lime
4070 - 4625	Lime
4625	RTD


RECEIVED
 STATE CORPORATION COMMISSION

JUL 18 1975

CONSERVATION DIVISION
 Wichita, Kansas

STATE OF KANSAS)
) SS.
 COUNTY OF SEDGWICK)


I, JAMES C. REMSBERG, of the Slawson Drilling Company, Inc. upon oath state that the above and foregoing is a true and correct copy of the log of the #1 Fulton 'B' well.



 JAMES C. REMSBERG

by Rene' Stucky

Subscribed and sworn to before me this 11th day of July, 1975.



 Dolores B. Coady, Notary Public

My Commission Expires:

