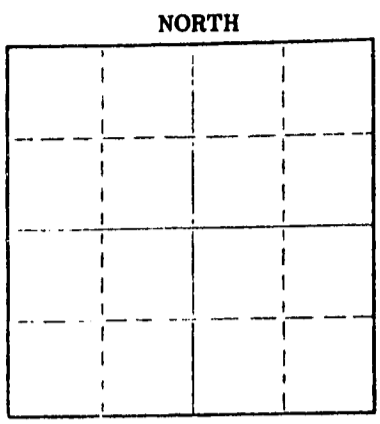


STATE OF KANSAS  
STATE CORPORATION COMMISSION  
CONSERVATION DIVISION  
P. O. BOX 17027  
WICHITA, KANSAS 67217

WELL PLUGGING RECORD



Locate well correctly on above Section Plot

Thomas County, Sec. 32 Twp. 10 Rge. 32W(E) (W)  
Location as "NE/CNWKSW" or footage from lines. C SW SW  
Lease Owner Donald C. Slawson  
Lease Name Meek 'A' Well No. 6  
Office Address 408 120 Building  
Character of Well (completed as Oil, Gas or Dry Hole) dry hole  
Date well completed October 13 19 75  
Application for plugging filed October 13 19 75  
Application for plugging approved October 13 19 75  
Plugging commenced October 13 19 75  
Plugging completed October 13 19 75  
Reason for abandonment of well or producing formation dry hole

If a producing well is abandoned, date of last production 19  
Was permission obtained from the Conservation Division or its agents before plugging was commenced? Yes

Name of Conservation Agent who supervised plugging of this well Gilbert Balthazor, Box 9, Rt. 1, Palco, Kansas 676  
Producing formation Depth to top Bottom Total Depth of Well 4625 Feet  
Show depth and thickness of all water, oil and gas formations.

OIL, GAS OR WATER RECORDS

CASING RECORD

FORMATION	CONTENT	FROM	TO	SIZE	PUT IN	PULLED OUT
8 5/8"					342'	

Describe in detail the manner in which the well was plugged, indicating where the mud fluid was placed and the method or methods used in introducing it into the hole. If cement or other plugs were used, state the character of same and depth placed, from feet to feet for each plug set.

1st plug 1600' w/70 sx  
2nd plug 240' w/20 sx  
3rd plug 40' w/10 sx

(If additional description is necessary, use BACK of this sheet)

Name of Plugging Contractor Slawson Drilling Company, Inc.  
Address 408 120 Building

STATE OF KANSAS COUNTY OF SEDGWICK ss.  
James C. Remsberg (employee of owner) or (owner or operator) of the above-described

well, being first duly sworn on oath, says: That I have knowledge of the facts, statements, and matters herein contained and the log of the above-described well as filed and that the same are true and correct. So help me God.

(Signature) James C. Remsberg  
James C. Remsberg

Subscribed and sworn to before me this 23rd day of October 1975

My commission expires  
DOLORIS B. COADY  
SEDGWICK COUNTY, KANSAS  
General Public Notary

(Address) Dolores B. Coady  
Notary Public.

Commission  
OCT 24 1975  
CONSERVATION DIVISION  
WICHITA, KANSAS

WELL LOG

OPERATOR: Donald C. Slawson  
 408 120 Building  
 Wichita, Kansas

LEASE: #6 Meek 'A'  
 C SW SW Sec. 32-10-32W  
 Thomas Co., Kansas

CONTRACTOR: Slawson Drilling Company, Inc.

COMMENCED: October 3, 1975

COMPLETED: October 13, 1975

CASING: Set 8 5/8" @ 342' w/250 sx

TOTAL DEPTH: 4625'

0 - 350	Surface hole
350 - 2590	Shale and Shells
2590 - 2622	Anhydrite
2622 - 2885	Shale and Shells
2885 - 3547	Shale
3547 - 4121	Shale and Lime
4121 - 4315	Lime
4315 - 4625	Lime and Shale
4625	RTD.


RECEIVED  
STATE CORPORATION COMMISSION

OCT 24 1975


CONSERVATION DIVISION  
Wichita, Kansas

STATE OF KANSAS            )  
                                   )    SS.  
 COUNTY OF SEDGWICK        )

I, JAMES C. REMSBERG, of the Slawson Drilling Company, Inc. upon oath state that the above and foregoing is a true and correct copy of the log of the #6 Meek 'A' well.

  
 James C. Remsberg

Subscribed and sworn to before me this 23rd day of October, 1975

  
 Dolores B. Coady, Notary Public

My Commission Expires:

