

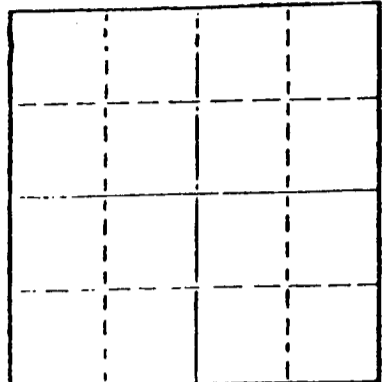
STATE OF KANSAS  
STATE CORPORATION COMMISSION

WELL PLUGGING RECORD

Give All Information Completely  
Make Required Affidavit  
Mail or Deliver Report to  
Conservation Division  
State Corporation Comm.  
245 North Water  
Wichita, KS 67202

Thomas County. Sec. 3 Twp. 10 Rge. 33W E/W  
Location as "NE/CNW SW 1/4" or footage from lines  
E/2 E/2 NE

Lease Owner Donald C. Slawson & Bruce Anderson  
Lease Name Berardo 'A' Well No. 4  
Office Address 408 One Twenty Building  
Character of Well (Completed as Oil, Gas or Dry Hole)  
dry hole



Locate well correctly on above  
Section Plat

Date Well completed May 5, 1977 19  
Application for plugging filed May 5, 1977 19  
Application for plugging approved May 5, 1977 19  
Plugging commenced May 5, 1977 19  
Plugging completed May 5, 1977 19  
Reason for abandonment of well or producing formation  
dry hole  
If a producing well is abandoned, date of last production  
19

Was permission obtained from the Conservation Division or  
its agents before plugging was commenced? yes

Name of Conservation Agent who supervised plugging of this well Gilbert Balthazor  
Producing formation \_\_\_\_\_ Depth to top \_\_\_\_\_ Bottom \_\_\_\_\_ Total Depth of Well 4676  
Show depth and thickness of all water, oil and gas formations.

OIL, GAS OR WATER RECORDS

CASING RECORD

FORMATION	CONTENT	FROM	TO	SIZE	PUT IN	PULLED OUT
				8 5/8"	417'	

Describe in detail the manner in which the well was plugged, indicating where the mud fluid  
was placed and the method or methods used in introducing it into the hold. If cement or other  
plugs were used, state the character of same and depth placed, from \_\_\_\_\_ feet to  
\_\_\_\_\_ feet for each plug set.

1st plug @ 1600' w/70 sx  
2nd plug @ 300' w/20 sx  
3rd plug @ 40' w/10 sx  
2 sx in rathole

05-20-77

(If additional description is necessary, use BACK of this sheet)

Name of Plugging Contractor Slawson Drilling Company, Inc.

STATE OF Kansas COUNTY OF Sedgwick, ss.  
R.J. Thatcher (employee of owner) or (owner or operator)

of the above-described well, being first duly sworn on oath, says: That I have knowledge of  
the facts, statements, and matters herein contained and the log of the above-described well  
as filed and that the same are true and correct. So help me God.

(Signature) R.J. Thatcher  
408 One Twenty Building, Wichita, Kansas  
(Address)

SUBSCRIBED AND SWORN TO before me this 18th day of May, 1977

MarGene Hamer  
MarGene Hamer Notary Public.

My commission expires 11/9/80



WELL LOG

OPERATOR: Donald C. Slawson and Bruce Anderson  
 408 One Twenty Building  
 Wichita, Kansas 67202

LEASE: #4 Berardo 'A'  
 E/2 E/2 NE Sec. 3-10-33W  
 Thomas County, Kansas

CONTRACTOR: Slawson Drilling Company, Inc.

COMMENCED: April 27, 1977

COMPLETED: May 5, 1977


CASING: Surface: 8 5/8" @ 417' w/250 sx 60/40 poz

RECORDED  
 MAY 30 1977  
 COUNTY OF SEDGWICK


0 - 421	Surface hole
421 - 1852	Shale, Shells and Sand
1852 - 2478	Shale and Sand
2478 - 2640	Shale and Shells
2640 - 2667	Anhydrite
2667 - 3032	Shale and Shells
3032 - 4054	Shale and Lime
4054 - 4382	Lime
4382 - 4499	Shale and Lime
4499 - 4676	Lime
4676	RTD

STATE OF KANSAS )  
 ) SS.  
 COUNTY OF SEDGWICK )

I, R.J. Thatcher, of the Slawson Drilling Company, Inc. upon oath state that the above and foregoing is a true and correct copy of the log of the #4 Berardo 'A' well.

  
 R.J. Thatcher

Subscribed and sworn to before me this 18th day of May, 1977.

  
 Margene Hamer, Notary Public

My Commission Expires: 11/9/80

