

15-109-20191-00-00

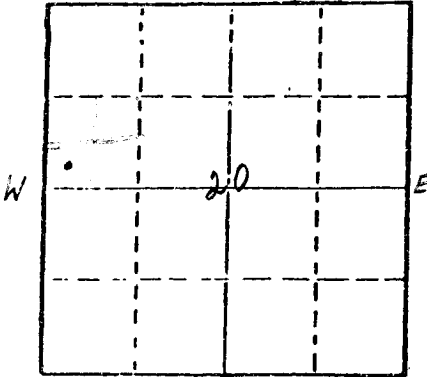
STATE OF KANSAS  
STATE CORPORATION COMMISSION

WELL PLUGGING RECORD

Give All Information Completely  
Make Required Affidavit  
Mail or Deliver Report to  
Conservation Division  
State Corporation Comm.  
245 North Water  
Wichita, KS 67202

Logan County, Sec. 20 Twp. 12S Rge. 36W ~~W~~/W  
Location as "NE/CNW $\frac{1}{4}$ SW $\frac{1}{4}$ " or footage from lines \_\_\_\_\_

SW SW NW  
Lease Owner Mull Drilling Company, Inc.  
Lease Name # 1 Keller 'A' Well No. 1  
Office Address P.O. Box 2758 Wichita, KS 67201  
Character of Well (Completed as Oil, Gas or Dry Hole) \_\_\_\_\_



Locate well correctly on above  
Section Plot

DRY HOLE  
Date Well completed 11-19- 19 81  
Application for plugging filed 11-19- 19 81  
Application for plugging approved 11-19- 19 81  
Plugging commenced 11-19- 19 81  
Plugging completed 11-19- 19 81  
Reason for abandonment of well or producing formation \_\_\_\_\_

D & A  
If a producing well is abandoned, date of last production 19 \_\_\_\_\_

Was permission obtained from the Conservation Division or its agents before plugging was commenced? YES

Name of Conservation Agent who supervised plugging of this well Carl Goodrow  
Producing formation \_\_\_\_\_ Depth to top \_\_\_\_\_ Bottom \_\_\_\_\_ Total Depth of Well 4695'  
Show depth and thickness of all water, oil and gas formations.

OIL, GAS OR WATER RECORDS

CASING RECORD

FORMATION	CONTENT	FROM	TO	SIZE	PUT IN	PULLED OUT
		0	257	8 5/8	252	0

Describe in detail the manner in which the well was plugged, indicating where the mud fluid was placed and the method or methods used in introducing it into the hold. If cement or other plugs were used, state the character of same and depth placed, from \_\_\_\_\_ feet to \_\_\_\_\_ feet for each plug set.

T. D. 4695'	80 Sacks	1660'	50-50 PosMix	6% Gel	3% cc	
	40 Sacks with plug	at 245'	"	"	"	
	10 Sacks with Plug	at 40'	"	"	"	
	10 Sacks	Rathole	"	"	"	
	5 Sacks	Mousehole	"	"	"	

Halliburton Cementing Plug down at 4:45 Mountain Time PM 11-19-81

(If additional description is necessary, use BACK of this sheet)

Name of Plugging Contractor Blue Goose Drilling Company Inc.

STATE OF KANSAS COUNTY OF BARTON, ss.  
George E. Miller, Jr. (employee of owner) or (owner or operator)

of the above-described well, being first duly sworn on oath, says: That I have knowledge of the facts, statements, and matters herein contained and the log of the above-described well as filed and that the same are true and correct. So help me God.


(Signature) George E. Miller, Jr.  
P.O. Box 1413 Great Bend, KS 67530  
(Address)

SUBSCRIBED AND SWORN TO before me this 20th day of November, 19 81

Helen C. Standley  
Helen C. Standley, Notary Public.

My commission expires 12-8-83

STATE CORPORATION COMMISSION



NOV 25 1981  
11-25-1981  
CONSERVATION DIVISION  
Wichita, Kansas

15-109-20191-00-00

WELL LOG

# 1 KELLER 'A'

SW SW NW Sec 20-12S-36W  
Logan, County, KS

NAME OF OPERATOR: Mull Drilling Company, Inc.  
P.O. Box 2758  
Wichita, KS 67201

DATE COMPLETED: November 19, 1981

FROM	TO	
0	2734	Sand and Shale
2734	3177	Sand, Shale and Lime
3177	4695	Shale and Lime
4695	T.D.	


STATE OF KANSAS

COUNTY OF BARTON ss


George E. Miller, Jr., President of Blue Goose Drilling Company, Inc. being first duly sworn on oath says: That I have knowledge of the facts, statements and matters herein contained and the log of the above described well as filed and that the same are true and correct.


RECEIVED  
STATE CORPORATION COMMISSION

NOV 25 1981  
11-25-1981  
CONSERVATION DIVISION  
Wichita, Kansas

  
George E. Miller, Jr.

Subscribed and sworn before me this 20th Day of November 1981.



  
Helen C. Standley, Notary Public

My Commission Expires: 12-8-83