

STATE OF KANSAS
STATE CORPORATION COMMISSION

WELL PLUGGING RECORD

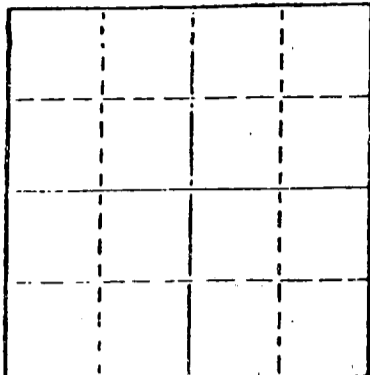
Give All Information Completely
Make Required Affidavit
Mail or Deliver Report to
Conservation Division
State Corporation Comm.
245 North Water
Wichita, KS 67202

Logan County, Sec. 3 Twp. 12S Rge. 35 ~~EW~~
Location as "NE/CNW/SW" or footage from lines
NE NE

Lease Owner Beren Corporation
Lease Name Richard Well No. 1
Office Address 970 Fourth Financial Ctr., Wichita, KS 6720
Character of Well (Completed as Oil, Gas or Dry Hole)
Dry Hole

Date Well completed 9-16-81 19
Application for plugging filed 9-16-81 19
Application for plugging approved 9-16-81 19
Plugging commenced 9-16-81 19
Plugging completed 9-16-81 19

Reason for abandonment of well or producing formation
Dry Hole
If a producing well is abandoned, date of last production
19



Locate well correctly on above
Section Plat

Was permission obtained from the Conservation Division or
its agents before plugging was commenced? Yes

Name of Conservation Agent who supervised plugging of this well Carl Goodrow
Producing formation _____ Depth to top _____ Bottom _____ Total Depth of Well 4850'
Show depth and thickness of all water, oil and gas formations.

OIL, GAS OR WATER RECORDS

CASING RECORD

FORMATION	CONTENT	FROM	TO	SIZE	PUT IN	PULLED OUT
surface				8-5/8	329'	none

Describe in detail the manner in which the well was plugged, indicating where the mud fluid
was placed and the method or methods used in introducing it into the hold. If cement or other
plugs were used, state the character of same and depth placed, from _____ feet to
_____ feet for each plug set.

1st plug @ 1200' w/70 sx 5 sx in Rat hole
2nd plug @ 350' w/40 sx 5 sx in mouse hole
3rd plug @ 40' w/10 sx

RECEIVED
STATE CORPORATION COMMISSION

OCT 10
10-14-1981
CONSERVATION DIVISION

(If additional description is necessary, use BACK of this sheet)

Name of Plugging Contractor Murfin Drilling Co.


STATE OF Kansas COUNTY OF Sedgwick, ss.
David L. Murfin, Drlg. Mgr. (employee of owner) or (owner or operator)
of the above-described well, being first duly sworn on oath, says: That I have knowledge of
the facts, statements, and matters herein contained and the log of the above-described well
as filed and that the same are true and correct. So help me God.

(Signature) David L. Murfin
David L. Murfin, 617 Union Center Bldg., Wichita
(Address) KS 67202

SUBSCRIBED AND SWORN TO before me this 9th day of October, 1981

Ramona Gunn Notary Public.

My commission expires Jan. 25, 1984




15-10920183-00-00

WELL LOG

COMPANY Beren Corporation
 FARM Richard NO. 1
 RIG. NO. 21
 TOTAL DEPTH 4850'
 COMM. 9-9-81 COMP. 9-17-81
 CONTRACTOR Murfin Drilling Co.

SEC. 3 T. 12S R. 35W
 LOC. NE NE

COUNTY Logan
 KANSAS



CASINO
 20 10
 15 5/8" @ 329' w/275 sx 60-40 Pozmix, 3% CC, 2% Gel
 12 6
 13 5

PRODUCTION

FIGURES INDICATE BOTTOM OF FORMATIONS

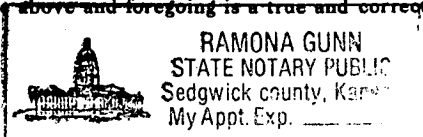
Surface Soil & Sand	190
Shale	329
Shale & Sand	2730
Anhydrite	2755
Shale	2915
Shale & Salt	3215
Lime & Shale	4795
Lime RTD	4850

RECEIVED
 STATE CORPORATION COMMISSION
 OCT 14 1981
 CONSERVATION DIVISION
 Wichita, Kansas

State of Kansas
 County of Sedwick ss:

I, David L. Murfin, Drlg. Mgr. of the Murfin Drilling Company

upon oath state that the above and foregoing is a true and correct copy of the log of the Richard #1 well.



David L. Murfin
 David L. Murfin 81

Subscribed and sworn to before me this 9th day of October 19 81

My Commission Expires: Jan. 25, 1984

Ramona Gunn
 Ramona Gunn
 NOTARY PUBLIC