

15-199-20024-00-00

STATE OF KANSAS
STATE CORPORATION COMMISSION

WELL PLUGGING RECORD

Give All Information Completely
Make Required Affidavit
Mail or Deliver Report to
Conservation Division
State Corporation Comm.
245 North Water
Wichita, KS 67202

Wallace County. Sec. 3 Twp. 12 Rge. 40W E/W
Location as "NE/CNW $\frac{1}{4}$ /SW $\frac{1}{4}$ " or footage from lines

SE SE
Lease Owner Pickrell Drilling Co.
Lease Name Mills "S" Well No. 1

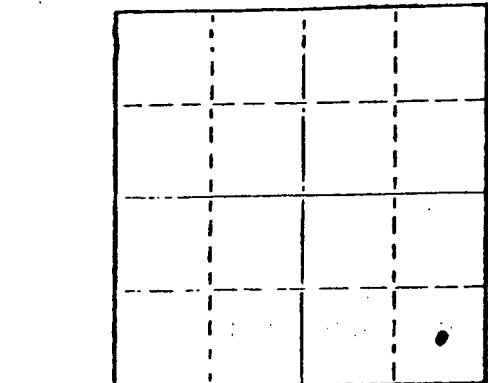
Office Address Litwin Bldg. Suite 205 - Wichita, Ks. 67202

Character of Well (Completed as Oil, Gas or Dry Hole)
Dry Hole

Date Well completed 5-5 1978
Application for plugging filed 5-5 1978
Application for plugging approved 5-5 1978
Plugging commenced 5-5 1978
Plugging completed 5-5 1978
Reason for abandonment of well or producing formation

Dry Hole
If a producing well is abandoned, date of last production 19

Was permission obtained from the Conservation Division or its agents before plugging was commenced? Yes



Locate well correctly on above Section Plot

Name of Conservation Agent who supervised plugging of this well Gil Battbayer
Producing formation Depth to top Bottom Total Depth of Well
Show depth and thickness of all water, oil and gas formations.

OIL, GAS OR WATER RECORDS

CASING RECORD

FORMATION	CONTENT	FROM	TO	SIZE	PUT IN	PULLED OUT
Surface pipe		-0-	322	8 5/8"	322	NONE

Describe in detail the manner in which the well was plugged, indicating where the mud fluid was placed and the method or methods used in introducing it into the hold. If cement or other plugs were used, state the character of same and depth placed, from feet to feet for each plug set.

Filled hole with heavy mud.

#1 plug set @ 1700' with 70 sacks cement

#2 plug set @ 620' with 20 sacks cement

#3 plug set @ 40' with 10 sacks cement

RECEIVED
STATE CORPORATION COMMISSION
MAY 11 1978
05-11-1978
CONSERVATION DIVISION
Wichita, Kansas

(If additional description is necessary, use BACK of this sheet)

Name of Plugging Contractor Blue Goose Drilling Co., Inc.

STATE OF Kansas COUNTY OF Barton ss.


George E. Miller, Jr. (owner or operator) of the above-described well, being first duly sworn on oath, says: That I have knowledge of the facts, statements, and matters herein contained and the log of the above-described well as filed and that the same are true and correct. So help me God.

(Signature) George E. Miller, Jr.
Box 1413 Great Bend, Kansas 67530
(Address)

SUBSCRIBED AND SWORN TO before me this 10th day of May 1978

Mary Ann Schwabron
Notary Public.

My commission expires 8-1-81



15-199-2002400-00

WELL LOG
Mills "S" #1
SE SE 3-12S-40W
Wallace County, Kansas

Name of Operator: Pickrell Drilling Co.
Litwin Bldg. Suite 205
Wichita, Kansas 67202


Date Completed: May 5, 1978

FROM	TO	
0	115	Shale
115	180	Sand
180	825	Shale
825	2988	Sand and shale
2988	3022	Anhydrite
3022	5070	Shale and lime
5070	5085	Lime
5085	5260	Shale and lime
5260	5450	Lime
5450		Total Depth


STATE OF KANSAS

COUNTY OF BARTON ss

George E. Miller, Jr., President of Blue Goose Drilling Co., Inc. being first duly sworn on oath says: That I have knowledge of the facts, statements and matters herein contained and the log of the above described well as filed and that the same are true and correct.


George E. Miller, Jr.

Subscribed and sworn before me this 9th day of May, 1978.


Notary Public Barton County

My Commission Expires 8-1-81.

