

STATE OF KANSAS
STATE CORPORATION COMMISSION
200 Colorado Derby Building
Wichita, Kansas 67202

WELL PLUGGING RECORD
K.A.R.-82-3-117

API NUMBER 15-199-20,052-00-00

LEASE NAME Carl G. Sweat, et al

WELL NUMBER 22-9

SPOT LOCATION SE NW NW

SEC. 9 TWP 12S RGE 38W (E) or (W)

COUNTY Wallace

Date Well Completed 7-18-84

Plugging Commenced 7-18-84

Plugging Completed 7-18-84

TYPE OR PRINT
NOTICE: Fill out completely
and return to Cons. Div.
office within 30 days.

LEASE OPERATOR First Energy Corp.

ADDRESS 16701 Greenspoint Park Dr., Suite 200, Houston, TX 77060

PHONE # (713) 847-5755 OPERATORS LICENSE NO. 5706

Character of Well _____
(Oil, Gas, D&A, SWD, Input, Water Supply Well)

Did you notify the KCC/KDHE Joint District Office prior to plugging this well? Yes

Which KCC/KDHE Joint Office did you notify? Dale Balthazor - Hays, KS

Is ACO-1 filed? _____ If not, is well log attached? Yes

Producing formation _____ Depth to top _____ bottom _____ T.D. 4675'

Show depth and thickness of all water, oil and gas formations.

OIL, GAS OR WATER RECORDS

CASING RECORD

Formation	Content	From	To	Size	Put in	Pulled out
surface				8 5/8"	345'	none

Describe in detail the manner in which the well was plugged, indicating where the mud fluid was placed and the method or methods used in introducing it into the hole. If cement or other plugs were used state, the character of same and depth placed, from feet to feet each set.

1st plug @ 2600' w/25 sx.

2nd plug @ 1680' w/100 sx.

3rd plug @ 390' w/40 sx.

4th plug @ 40' w/10 sx.

10 sx in mouse hole, 10 sx in rat hole.

(If additional description is necessary, use BACK of this form.)


Name of Plugging Contractor Murfin Drilling Company License No. 6033

Address 250 North Water, Suite 300, Wichita, Kansas 67202

STATE OF Kansas COUNTY OF Sedgwick, ss.

Robert A. Ramseyer, Jr. (employee of operator) or

(operator) of above-described well, being first duly sworn on oath, says: That I have the knowledge of the facts, statements, and matters herein contained and that the above-described well as filed that the same are true and correct, so help me God.



RECEIVED
STATE CORPORATION COMMISSION
08-27-1984
AUG 27 1984
(Signature) Robert A. Ramseyer, Jr.
Robert A. Ramseyer, Jr. - Asst. Drilling Manager
(Address) 250 North Water, Suite 300
Wichita, Kansas 67202

SUBSCRIBED AND SWORN TO before me this 24th day of July, 1984

CONSERVATION DIVISION
Wichita, Kansas

Eleanor Hall
Notary Public

My Commission expires: 4-25-87

Eleanor Hall

WELL LOG


FIRST ENERGY CORP.
 COMPANY 16701 Greenspoint Park DR., Suite 200
 Houston, Texas 77060
 FARM Carl G. Sweat, et NO. 22-9
 al

SEC. 9 T.12S R. 38W
 LOC. SE NW NW

RIG. NO. 23
 TOTAL DEPTH 4675'
 COMM. 6-22-84 COMP. 7-18-84

COUNTY Wallace
 KANSAS

CONTRACTOR MURFIN DRILLING COMPANY
 250 North Water, Suite 300
 Wichita, Kansas 67202



CASING
 20 10
 15 8 - 5/8" csg set @ 345' w/250 sx 60-40 Poz,
 12 6 2% Gel, 3% CC
 13 5

ELEVATION

PRODUCTION

FIGURES INDICATE BOTTOM OF FORMATIONS

Sand & Shale	2585'
Anhy	2614'
Sand, Shale, Lime	2735'
Sand & Shale	3190'
Lime & Shale (RTD)	4675'


RECEIVED
 STATE CORPORATION COMMISSION

AUG 27 1984
 08-27-1984
 CONSERVATION DIVISION
 Wichita, Kansas

State of KANSAS
 County of SEDGWICK } ss:

I, Robert A. Ramseyer, Jr. of the Murfin Drilling Company

do hereby state that the above and foregoing is a true and correct copy of the log of the Carl G. Sweat, et al #22-9 well.



Robert A. Ramseyer Jr
 Robert A. Ramseyer, Jr. - Asst. Drilling Mgr.
 Subscribed and sworn to before me this 24th day of July 19 84

Eleanor Hall
 NOTARY PUBLIC
 Eleanor Hall