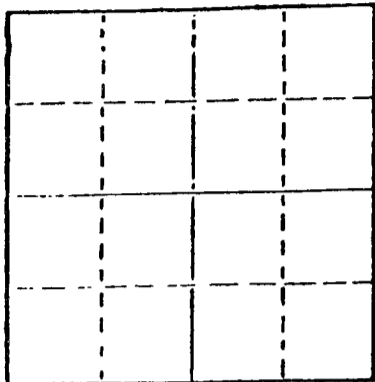


STATE OF KANSAS
STATE CORPORATION COMMISSION

WELL PLUGGING RECORD

Give All Information Completely
Make Required Affidavit
Mail or Deliver Report to
Conservation Division
State Corporation Comm.
245 North Water
Wichita, KS 67202

Russell County. Sec. 33 Twp. 11S Rge. 13 NE
Location as "NE/CNW $\frac{1}{4}$ SW $\frac{1}{4}$ " or footage from lines _____
NW NW NE
Lease Owner Jinkins Oil Company, Inc.
Lease Name Gillett Well No. 1
Office Address 411 Farmers & Bankers Bldg., Wichita, KS
Character of Well (Completed as Oil, Gas or Dry Hole) _____



Locate well correctly on above
Section Plat

Date Well completed 12-14 1977
Application for plugging filed 12-14 1977
Application for plugging approved 12-14- 1977
Plugging commenced 12-14 1977
Plugging completed 12-14 1977

Reason for abandonment of well or producing formation
Dry Well

If a producing well is abandoned, date of last production
1977

Was permission obtained from the Conservation Division or
its agents before plugging was commenced? Yes

Name of Conservation Agent who supervised plugging of this well Leo Massey
Producing formation _____ Depth to top _____ Bottom _____ Total depth of Well 3290'
Show depth and thickness of all water, oil and gas formations.


OIL, GAS OR WATER RECORDS

CASING RECORD

FORMATION	CONTENT	FROM	TO	SIZE	PUT IN	PULLED OUT
				8 5/8"	265'	-0-

Describe in detail the manner in which the well was plugged, indicating where the mud fluid
was placed and the method or methods used in introducing it into the hold. If cement or other
plugs were used, state the character of same and depth placed, from _____ feet to
_____ feet for each plug set.

Mud laden fluid 3290' - 500'
50 scks @ - 500'
25 scks @ - 240'
10 scks @ - 40'



(If additional description is necessary, use BACK of this sheet)

Name of Plugging Contractor Western Petroleum, Inc.


STATE OF Kansas COUNTY OF Thomas, ss.
Roy Senior (employee of owner) or (owner or operator)
of the above-described well, being first duly sworn on oath, says: That I have knowledge of
the facts, statements, and matters herein contained and the log of the above-described well
as filed and that the same are true and correct. So help me God.

(Signature) Roy F. Senior Jr.
Box 852, Colby, Kansas 67701
(Address)

SUBSCRIBED AND SWORN TO before me this 23rd day of December, 1977

Judy Weber
Notary Public.

My commission expires 9-29-81



OPERATOR: JINKINS OIL COMPANY, INC.
411 Farmers & Bankers Bldg.
Wichita, Kansas 67202

CONTRACTOR: WESTERN PETROLEUM, INC.
Box 852
Colby, Kansas 67701

LEASE: Gillett WELL: 1

LOCATION: NW/NW/NE
Section 33-11S-13W
Russell County, Kansas

TOTAL DEPTH: 3290'

ELEVATION: 2225'

COMMENCED: 12-5-77

COMPLETED: 12-14-77

CASING: 8 5/8" @ 265'

STATUS: Dry Hole

DEPTHS AND FORMATIONS

(All measurements from K.B.)

Clay	70	Lime, Shale	2296
Clay, Shells, Blue Shale	265	Lime	2765
Shale	824	Lime, Shale	2859
Annhydrite	966	Lime	3020
Sand, Shale	1466	Lime, Shale	3088
Lime, Shale	1920	Lime	3220
Shale, Thime	2016	Lime, Shale	3290

STATE OF KANSAS)
COUNTY OF THOMAS) ss

I, Roy Senior, of Western Petroleum, Inc., state that the above and foregoing is a true and correct log of the above captioned well.

Roy Senior

Roy Senior

Subscribed and sworn to before me this 23rd day of December, 1977.

My Commission Expires: 9-29-81

Judy Weber

Notary Public

