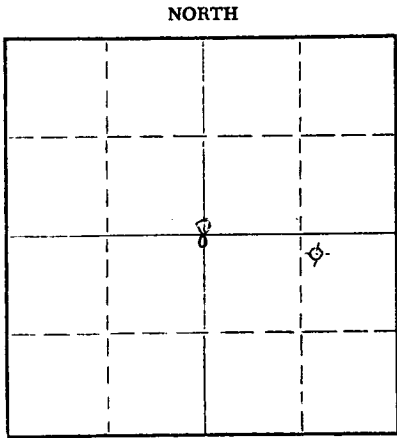


WELL PLUGGING RECORD

Give All Information Completely
Make Required Affidavit
Mail or Deliver Report to:
Conservation Division
State Corporation Commission
211 No. Broadway
Wichita, Kansas

Saline County, Sec. 8 Twp. 13 Rge. (E) 1 (W)
Location as "NE/CNW/SW" or footage from lines NW NE SE
Lease Owner Glickman Oil Company
Lease Name Mynatt Well No. 1
Office Address P. O. Box 3108, Wichita, Kansas
Character of Well (completed as Oil, Gas or Dry Hole) Dry Hole
Date well completed February 3 1959
Application for plugging filed February 2 1959
Application for plugging approved February 2 1959
Plugging commenced February 3 1959
Plugging completed February 3 1959
Reason for abandonment of well or producing formation _____



Locate well correctly on above Section Plat

If a producing well is abandoned, date of last production _____ 19____
Was permission obtained from the Conservation Division or its agents before plugging was commenced? Yes

Name of Conservation Agent who supervised plugging of this well Gilbert J. Toman
Producing formation _____ Depth to top _____ Bottom _____ Total Depth of Well 3245 Feet
Show depth and thickness of all water, oil and gas formations.


OIL, GAS OR WATER RECORDS

CASING RECORD

FORMATION	CONTENT	FROM	TO	SIZE	PUT IN	PULLED OUT
				8-5/8"	150'	None

Describe in detail the manner in which the well was plugged, indicating where the mud fluid was placed and the method or methods used in introducing it into the hole. If cement or other plugs were used, state the character of same and depth placed, from _____ feet to _____ feet for each plug set.

1/2 Sack Hulls - Plug 20 Sacks Cement at 140'
1/2 Sack Hulls - Plug 10 Sacks Cement at 40'



(If additional description is necessary, use BACK of this sheet)

Name of Plugging Contractor Glickman Oil Company
Address P. O. Box 3108, Wichita 7, Kansas


STATE OF Kansas, COUNTY OF Sedgwick, ss.
Wm. B. Glickman, partner (owner or operator) of the above-described well, being first duly sworn on oath, says: That I have knowledge of the facts, statements, and matters herein contained and the log of the above-described well as filed and that the same are true and correct. So help me God.

(Signature) Wm. B. Glickman
P. O. Box 3108, Wichita 7, Kansas
(Address)

SUBSCRIBED AND SWORN TO before me this 10th day of February, 1959

My commission expires November 19, 1959

Lorella Bosley
Lorella Bosley Notary Public.



15-169-00118-00-00

GLICKMAN OIL COMPANY
P. O. Box 3108
WICHITA, KANSAS

Drillers Well Log

Company: Glickman Oil Company

Location: NW NE SE

Farm: Mynatt

Well No. 1

Sec. 8-13S-1W

Saline County, Kansas

Commenced: January 23, 1959

Completed: February 3, 1959

Total Depth: 3245'

Elevation: 1183 KB

Casing: 8-5/8" 150' w/150 sacks

Production: Dry & Abandoned

---0-0-----0-0-0-----0-0-0-----0-0-0-----0-0-----

Figures Indicate Bottom of Formations

65	Surface Sand & Clay		
150	Lime & Shale		
455	Lime w/shale breaks		
485	Lime	Heebner	1636
1427	Shale & Shells	Brown Lime	1766
2430	Shale & Lime	Lansing	1800
2580	Lime	Kansas City	1972
2600	Chert	Base K. C.	2124
2615	Chert & Lime	Cherokee	2312
2829	Shale & Lime	Mississippi	2432
2845	Dolomite	Kinderhook	2673
2990	Lime	Hunton	2828
3039	Shale & Lime	Maquoketa	2946
3212	Lime	Viola	3038
3245	Dolomite & Shale	Simpson Sand	3208
3245	T. D.	Arbuckle	3232

TOPS

State of Kansas, County of Sedgwick: ss:

I, Wm. B. Glickman, of the Glickman Oil Company, upon oath state that the above and foregoing is a true and correct copy of the log of the No. 1 Mynatt Well.

Wm. B. Glickman
Wm. B. Glickman, Partner

Subscribed and sworn to before me this 10th day of February, 1959.

Lorella Bosley
Lorella Bosley, Notary Public

My Commission Expires: Nov. 19, 1959

PLUGGING
FILE SEC. 8 T. 13 R. 1W
BOOK PAGE 15 LINE 34

RECEIVED
STATE CORPORATION COMMISSION
FEB 12 1959
CONSERVATION DIVISION
Wichita, Kansas