


OR
FORMATION PLUGGING RECORD

Give All Information Completely
Make Required Affidavit
Mail or Deliver Report to:
Conservation Division
State Corporation Commission
800 Biting Building
Wichita, Kansas

Strike out upper line
when reporting plugging
of formations.

NORTH



Locate well correctly on above
Section Plat

Saline County. Sec. 17 Twp. 13 Rge. ~~###~~ 1 (W)

Location as "NE $\frac{1}{4}$ NW $\frac{1}{4}$ SW $\frac{1}{4}$ " or footage from lines. NE NE NW
Lease Owner The Bay Petroleum Corporation,
Lease Name Tobin 'B' Well No. 1
Office Address Box 957, Denver, Colorado.
Character of Well (completed as Oil, Gas or Dry Hole) Dry Hole
Date well completed Jan. 2, 1949
Application for plugging filed Jan. 5, 1949
Application for plugging approved Jan. 4, 1949
Plugging commenced Jan. 2, 1949
Plugging completed Jan. 2, 1949
Reason for abandonment of well or producing formation Dry Hole

If a producing well is abandoned, date of last production None 19____
Was permission obtained from the Conservation Division or its agents before plugging was commenced? Yes

Name of Conservation Agent who supervised plugging of this well Mr. Ruel Durkee
Producing formation Arbuckle Test Depth to top 3193 Bottom 3223 Total Depth of Well 3223 Feet
Show depth and thickness of all water, oil and gas formations.

OIL, GAS OR WATER RECORDS

CASING RECORD

Formation	Content	From	To	Size	Put In	Pulled Out
				8 5/8" OD.	218	None

Describe in detail the manner in which the well was plugged, indicating where the mud fluid was placed and the method or methods used in introducing it into the hole. If cement or other plugs were used, state the character of same and depth placed, from _____ feet to _____ feet for each plug set.

1-2-48 - Went in hole with drill pipe and spotted heavy mud on bottom, came out half way with drill pipe and circulated heavy mud. Put bottom plug at 215' with 15 sack cement. Circulated mud and put top plug at top of surface pipe with 5 sacks cement.

01-07-1949

(If additional description is necessary, use BACK of this sheet)

Correspondence regarding this well should be addressed to The Bay Petroleum Corporation,
Address Box 513, Chase, Kansas.


STATE OF Kansas, COUNTY OF Rice, SS.
Forrest Crawford (employee of owner) ~~of the above-described well,~~

being first duly sworn on oath, says: That I have knowledge of the facts, statements, and matters herein contained and the log of the above-described well as filed and that the same are true and correct. So help me God.

(Signature) *Forrest Crawford*
(Address) _____

SUBSCRIBED AND SWORN TO before me this 5 day of Jan. 1949
Vincent O Gray Notary Public.

My commission expires May, 20, 1950



KANSAS WELL LOG BUREAU---KANSAS GEOLOGICAL SOCIETY.

412 Union National Bank Building - Wichita, Kansas

15-169-00006-00-00

Company : Bay Petroleum Corp.
 Farm : Tobin No. 1
 Total Depth : 3225'
 Comm: 12-15-48 Comp: 1-3-49
 Shot or treated:
 Contractor : Lewis Drilling Co.,

Sec. 17 T.13 R.1
 NE NE NW
 County: Saline

CASING:
 8 5/8" O.D. 218'

Elevation
 Production

Figures Indicate Bottom of Formations

0	-	218'	Surface sand and clay	1620	-	1690	Shale & Lime
218	-	240	Blue shale	1690	-	1760	Lime
240	-	250	Anhydrite	1760	-	1865	Lime & Shale
250	-	260	Shale	1865	-	2110	Lime & Shale Streaks
260	-	460	Lime	2110	-	2436	Lime and Shale
460	-	485	Shale	2436	-	2560	Lime
485	-	490	Red Bed Shale	2560	-	2602	Cherty Lime
490	-	640	Shale & Shell	2602	-	2700	Lime and shale
640	-	655	Sandy Lime	2700	-	2795	Shale
655	-	670	Lime	2795	-	2865	Hunton Lime
670	-	855	Lime & Shale	2865	-	2930	Lime & Shale
855	-	1050	Shale & snells	2930	-	3010	Shale
1050	-	1150	Shale & lime streaks	3010	-	3145	Shale & Lime
1150	-	1385	Shale	3145	-	3225	Shale- Simpson Sand
1385	-	1440	Lime & Shale	3225	-		Arbuckle Lime
1440	-	1620	Shale	3225'	-		T.D.

STATE OF KANSAS)
 COUNTY OF SEDGEWICK) SS

H.W.LEWIS, Jr., Lewis Drilling Company, of lawful age, being first duly sworn under oath, states that the Lewis Drilling Company was the Contractor engaged for the drilling of the Tobin No. 1, located in the Northeast Quarter, of the Northeast Quarter of the Northwest Quarter (NE 1/4 NE 1/4 NW 1/4) of Section 17, township 13, Range 1, Saline County Kansas and that the foregoing log is a true and correct copy of the log of the completed well.

LEWIS DRILLING COMPANY


By s/ H.W. Lewis J.
 H.W.Lewis Jr.

Subscribed and sworn to before me, a Notary Public, in and for the county and state above mentioned, this 7th day of January, 1949

s/ Arthur R. Derrington

Notary Public

My commission expires August 20, 1952



01-19-1949