

15-169-20028-00-00

STATE OF KANSAS
STATE CORPORATION COMMISSION

Form CP-4

Give All Information Completely
Make Required Affidavit
Mail or Deliver Report to:
Conservation Division
State Corporation Commission
212 No. Market
Wichita, Kansas

WELL PLUGGING RECORD

Saline County, Sec. 17 Twp. 13 Rge. 1 (XXX) (W)

Location as "NE/CNW/SW" or footage from lines C SW/4 NW/4

Lease Owner WALTERS DRILLING COMPANY

Lease Name TOBIN ESTATE Well No. 1

Office Address 400 Insurance Building, Wichita, Kansas 67202

Character of Well (completed as Oil, Gas or Dry Hole) Dry Hole

Date well completed December 4 19 69

Application for plugging filed 19

Application for plugging approved 19


Plugging commenced 19

Plugging completed December 4, 19 69

Reason for abandonment of well or producing formation Dry Hole

If a producing well is abandoned, date of last production 19

Was permission obtained from the Conservation Division or its agents before plugging was commenced? Yes



Locate well correctly on above Section Plat

Name of Conservation Agent who supervised plugging of this well Gilbert J. Toman

Producing formation _____ Depth to top _____ Bottom _____ Total Depth of Well _____ Feet

Show depth and thickness of all water, oil and gas formations.

OIL, GAS OR WATER RECORDS

CASING RECORD

FORMATION	CONTENT	FROM	TO	SIZE	PUT IN	PULLED OUT
Shale & Salt		0	44'	8 5/8"	44'	
Sand		44'	60'	"	16'	
Anhydrite		60'	163'	"	103'	
Lime & Shale		163'	685'	"	522'	

Describe in detail the manner in which the well was plugged, indicating where the mud fluid was placed and the method or methods used in introducing it into the hole. If cement or other plugs were used, state the character of same and depth placed, from _____ feet to _____ feet for each plug set.

Set at 180 ft. and filled with 25 sacks of cement.
Set top plug at 40 ft. and filled with 10 sacks of cement to top. Plugging completed at 1:30 A. M., December 4, 1969. Plugging completed by State Plugger, Gilbert J. Toman, Holyrood, Kansas.

RECEIVED
STATE CORPORATION COMMISSION
DEC 10 1969
CONSERVATION DIVISION
Wichita, Kansas
12-10-1969

(If additional description is necessary, use BACK of this sheet)

Name of Plugging Contractor BLACKSTONE DRILLING, INC.

Address Box 455, McPherson, Kansas 67460


STATE OF Kansas, COUNTY OF Sedgwick, ss.

Robert F. Walters (employee of owner) or owner or operator of the above-described well, being first duly sworn on oath, says: That I have knowledge of the facts, statements, and matters herein contained and the log of the above-described well as filed and that the same are true and correct. So help me God.


(Signature) by: Robert F. Walters
400 Insurance Building, Wichita, Ks. 67202
(Address)

Subscribed and Sworn to before me this 8th day of December, 1969

My commission expires 1 October 4, 1971



Juanita M. Green
Notary Public.



15-169-20028-00-00

Blackstone Drilling, Inc.

Box 455 • 523 West Kansas • Phone CH 1-1250

McPHERSON, KANSAS 67460

December 5, 1969

COMPANY: WALTERS DRILLING CO.
 CONTRACTOR: BLACKSTONE DRILLING, INC.
 FARM: TOBIN ESTATE #1
 LOCATION: C SW/4 NW/4 17-13S-1W,
 Saline County, Kansas
 COMMENCED: November 24, 1969
 COMPLETED: December 4, 1969
 ELEVATION: 1181 K. B.

0	to	44	Shale & Salt
44	to	60	Sand
60	to	163	Anhydrite
163	to	685	Lime & Shale
685	to	1372	Shale & Lime
1372	to	1625	Lime
1625	to	1874	Shale & Lime
1874	to	2175	Lime
2175	to	2387	Shale & Lime
2387	to	2432	Shale
2432	to	2670	Mississippi
2670	to	2807	Shale
2807	to	2885	Lime
2885	to	2990	Lime & Shale
2990	to	3014	Shale
3014	to	3052	Core
3052	to	3095	Lime
3095	to	3130	Lime & Shale
		3130	T. D.

RECEIVED
 STATE CORPORATION COMMISSION
 DEC 10 1969
 CONSERVATION DIVISION
 Wichita, Kansas
 12-10-1969

Cut 12 1/4 in. hole to 200 ft. and run 202.20 ft. of 8 5/8 in. casing and cemented on bottom at 200 ft. with 250 sacks of cement. Plug down at 6:00 P. M., November 24, 1969. Cut 7 7/8 in. hole to 3145 ft. Core from 3014 to 3052 ft. DST #1 from 3014 to 3052 ft. Open 15, shut 30, open 30, shut 30. Received 15 ft. drilling mud. Hole dry and abandoned. Set plug at 180 ft. and filled with 25 sacks of cement. Set top plug at 40 ft. and filled with 10 sacks of cement to top. Plugging completed at 1:30 A. M., December 4, 1969. Plugging completed by Gilbert Toman, State Plugger, Holyrood, Kansas.

TOPS: COUNCIL GROVE-480' ADMIRE - 776' PENNSYLVANIAN - 944 TOPEKA - 1365 HUKNER-1632
 BROWN LIME - 1763' LANSING - 1804 KANSAS CITY - 1976 B/KANSAS CITY - 2158
 MISSISSIPPI-2432' KINDERHOOK SHALE - 2640' HUNTON - 2793' SYLVAN SHALE - 2916'
 MAQUOKETA DALO - 3009' Viola "A" Zone - 3016' VIOLA "B" - Not Present
 VIOLA "C" -3113'

Measurements taken from K. B.


CERTIFICATE

I, H. J. Plouffe, President of Blackstone Drilling, Inc. do hereby certify that the above and foregoing is a true and correct copy of log on your Tobin Estate #1, located on the C SW/4 NW/4 17-13-1W, Saline County as reflected by the files of Blackstone Drilling, Inc.

H. J. Plouffe, President

Subscribed and sworn to before me a Notary Public in and for McPherson County, Kansas this 5 day of December, 1969.

Johnnie L. Schmidt, Notary Public



Commission Expires: June 27, 1973.