

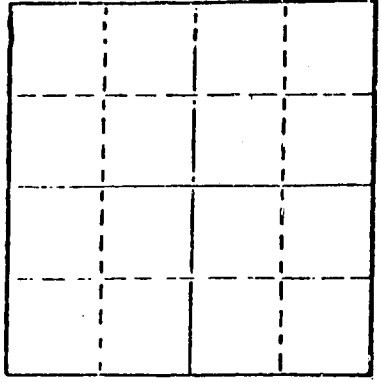
STATE OF KANSAS  
STATE CORPORATION COMMISSION

WELL PLUGGING RECORD

Give All Information Completely  
Make Required Affidavit  
Mail or Deliver Report to  
Conservation Division  
State Corporation Comm.  
245 North Water  
Wichita, KS 67202

Russell County, Sec. 21 Twp. 11S Rge. 15 E/W  
Location as "NE/CNW $\frac{1}{4}$ SW $\frac{1}{4}$ " or footage from lines  
SW SE NE

Lease Owner N-B Company, Inc. & Prima Exploration, Inc.  
Lease Name Reich Well No. 21-1  
Office Address 8602 East Nichols Ave., Englewood, Colorado  
Character of Well (Completed as Oil, Gas or Dry Hole) 80112  
Dry Hole



Locate well correctly on above  
Section Plot

Date Well completed 1-15 19 81  
Application for plugging filed 1-15 19 81  
Application for plugging approved 1-15 19 81  
Flugging commenced 1-15 19 81  
Plugging completed 1-15 19 81  
Reason for abandonment of well or producing formation  
Dry Hole

If a producing well is abandoned, date of last production 19

Was permission obtained from the Conservation Division or  
its agents before plugging was commenced? yes

Name of Conservation Agent who supervised plugging of this well Duane L. Rankin  
Producing formation \_\_\_\_\_ Depth to top \_\_\_\_\_ Bottom \_\_\_\_\_ Total Depth of Well \_\_\_\_\_  
Show depth and thickness of all water, oil and gas formations.

OIL, GAS OR WATER RECORDS

CASING RECORD

FORMATION	CONTENT	FROM	TO	SIZE	PUT IN	PULLED OUT
				8-5/8	253'	-0-

Describe in detail the manner in which the well was plugged, indicating where the mud fluid  
was placed and the method or methods used in introducing it into the hold. If cement or other  
plugs were used, state the character of same and depth placed, from \_\_\_\_\_ feet to  
\_\_\_\_\_ feet for each plug set.

Mud laden fluid 3378' - 253'  
50 sks cement @ 550'  
30 sks cement @ 250'  
10 sks cement @ 40' 1-21-81  
10 sks cement in rat hole

(If additional description is necessary, use BACK of this sheet)

Name of Plugging Contractor Emphasis Oil Operations

STATE OF Kansas COUNTY OF Russell, ss.  
Joe K. Branum (employee of owner) or (owner or operator)

of the above-described well, being first duly sworn on oath, says: That I have knowledge of  
the facts, statements, and matters herein contained and the log of the above-described well  
as filed and that the same are true and correct. So help me God.

(Signature) Joe K. Branum  
Box 506, Russell, KS 67665  
(Address)

SUBSCRIBED AND SWORN TO before me this 19th day of January, 19 81.

Glenda R. Tiffin  
Notary Public.

My commission expires February 6, 1984.



EMPHASIS OIL OPERATIONS

P. O. Box 506

Russell, Kansas 67665

DRILLERS LOG

OPERATOR: N - B Company, Inc. &  
Prima Exploration, Inc.  
8602 East Nichols Avenue  
Englewood, Colorado 80112

CONTRACTOR: Emphasis Oil Operations  
P. O. Box 506  
Russell, Kansas 67665

LEASE: Reich WELL: #21-1

LOCATION: SW SE NE  
Section 21-11S-15W  
Russell County, Kansas

Total Depth: 3378'

Elevation:

Commenced: 1-5-81

Completed: 1-15-81

Casing: 8-5/8" @ 253'

Status: Dry Hole


DEPTHS & FORMATIONS

(All measurements from K.B.)

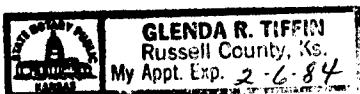
Soil & shale	40	Shale	2570
Shale & sand	400	Shale & lime	3348
Shale	953	Lime & shale (R.T.D.)	3378
Anhydrite	990		


STATE OF KANSAS )  
                  ) ss:  
COUNTY OF RUSSELL)

I, Joe K. Branum, of Emphasis Oil Operations, state that the above and foregoing is a true and correct log of the above captioned well.

  
\_\_\_\_\_  
Joe K. Branum

Subscribed and sworn to before me this 19th day of January, 1981.  
My Commission Expires; February 6, 1984.



  
\_\_\_\_\_  
Glenda R. Tiffin  
Notary Public