

STATE OF KANSAS
STATE CORPORATION COMMISSION

WELL PLUGGING RECORD

Give All Information Completely
Make Required Affidavit
Mail or Deliver Report to
Conservation Division
State Corporation Comm.
245 North Water
Wichita, KS 67202

Russell County. Sec. 22 Twp. 11 Rge. 15 E/W
Location as "NE/CNW $\frac{1}{4}$ /SW $\frac{1}{4}$ " or footage from lines
SW NE NW

Lease Owner Shields Oil Producers, Inc.
Lease Name Reich "B" Well No. 3
Office Address Shields Bldg., Russell, Kansas 67665
Character of Well (Completed as Oil, Gas or Dry Hole)
Dry hole

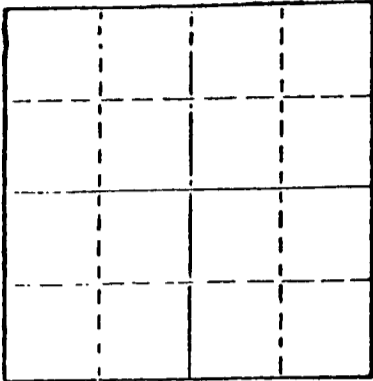
Date Well completed 5-31 1980
Application for plugging filed 5-31 1980
Application for plugging approved 5-31 1980
Plugging commenced 5-31 1980
Plugging completed 5-31 1980

Reason for abandonment of well or producing formation
Dry hole

If a producing well is abandoned, date of last production
19

Was permission obtained from the Conservation Division or
its agents before plugging was commenced? Yes

Name of Conservation Agent who supervised plugging of this well Marion Schmidt
Producing formation _____ Depth to top _____ Bottom _____ Total Depth of Well 3,356'
Show depth and thickness of all water, oil and gas formations.



Locate well correctly on above
Section Plat

OIL, GAS OR WATER RECORDS

CASING RECORD

FORMATION	CONTENT	FROM	TO	SIZE	PUT IN	PULLED OUT
				8 5/8"	248'	Cmtd. w/160 sax

Describe in detail the manner in which the well was plugged, indicating where the mud fluid was placed and the method or methods used in introducing it into the hold. If cement or other plugs were used, state the character of same and depth placed, from _____ feet to _____ feet for each plug set.

Fill hole w/heavy mud
Push bridge plug to 550'
Pump 50 sax cement on plug thru 4 $\frac{1}{2}$ " drill pipe
Push bridge plug to 240'
Pump 25 sax cement on plug thru 4 $\frac{1}{2}$ " drill pipe
Push bridge plug to 40' w/ $\frac{1}{2}$ sax hulls on plug 6-11-80
Dump 10 sax cement on plug to cellar
Dump 5 sax cement in rat hole and mouse hole

(If additional description is necessary, use BACK of this sheet)

Name of Plugging Contractor Shields Drilling Co., Inc.

STATE OF KANSAS COUNTY OF RUSSELL, ss.
R.L. Shields (Employer or Operator) or (owner or operator)


of the above-described well, being first duly sworn on oath, says: That I have knowledge of the facts, statements, and matters herein contained and the log of the above-described well as filed and that the same are true and correct. So help me God.

(Signature) R.L. Shields
Shields Bldg., Russell, Kansas
(Address)

SUBSCRIBED AND SWORN TO before me this 9th day of June, 1980

Ruth Phillips
Notary Public.

My commission expires





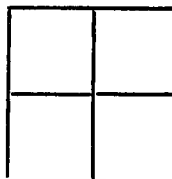
Shields

15-167-21461-0000
Russell, Kansas

WELL LOG

Operator: Shields Oil Producers, Inc.
 Well: Reich "B" #3
 Commenced: May 23, 1980
 Completed: May 31, 1980
 Contractor: Shields Drilling Co., Inc.

Well Description: SW NE NW
 Sec. 22-11S-15W
 Russell Co., Kansas



CASING RECORD		
Size	Run	Pulled
8 5/8"	248'	Cmtd. w/160 sax

Elevation: 1,856' KB
 Treatment:
 Production: D & A
 Tops:

..... Figures Indicate Bottom of Formations

Surface clay & post rock	40'	
Shale	560'	
Shale & redbed	929'	
Anhydrite & shale	1,600'	
Lime & shale	2,673'	
Lime	3,356'	RTD

Notes