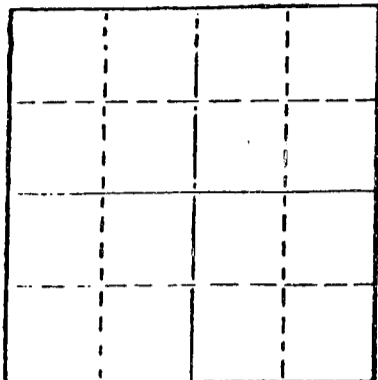


STATE OF KANSAS  
STATE CORPORATION COMMISSION

WELL PLUGGING RECORD

Give All Information Completely  
Make Required Affidavit  
Mail or Deliver Report to  
Conservation Division  
State Corporation Comm.  
245 North Water  
Wichita, KS 67202

Russell County. Sec. 22 Twp. 11 Rge. 15 E/W  
Location as "NE/CNW $\frac{1}{4}$ SW $\frac{1}{4}$ " or footage from lines  
~~NW NE SE~~ S10SE1E A88KCC  
Lease Owner CB/JB Oil Co.  
Lease Name Miller Well No. 1  
Office Address Rural Route 1 Natoma, Kansas 67651  
Character of Well (Completed as Oil, Gas or Dry Hole)  
oil DH RTKCC  
Date Well completed 4/22/80 19  
Application for plugging filed 4/22/80 19  
Application for plugging approved 4/22/80 19  
Plugging commenced 3 A. M. 4/22/80 19  
Plugging completed 8 A. M. 4/22/80 19  
Reason for abandonment of well or producing formation  
dry hole  
If a producing well is abandoned, date of last production  
19



Locate well correctly on above  
Section Plot

Was permission obtained from the Conservation Division or  
its agents before plugging was commenced? yes

Name of Conservation Agent who supervised plugging of this well Marion Schmidt  
Producing formation \_\_\_\_\_ Depth to top \_\_\_\_\_ Bottom \_\_\_\_\_ Total Depth of Well \_\_\_\_\_  
Show depth and thickness of all water, oil and gas formations.

OIL, GAS OR WATER RECORDS

CASING RECORD

FORMATION	CONTENT	FROM	TO	SIZE	PUT IN	PULLED OUT

Describe in detail the manner in which the well was plugged, indicating where the mud fluid  
was placed and the method or methods used in introducing it into the hold. If cement or other  
plugs were used, state the character of same and depth placed, from \_\_\_\_\_ feet to  
\_\_\_\_\_ feet for each plug set.

1st plug at 540' 50 sacks  
2nd plug at 300' 30 sacks  
3rd plug at 40' 10 sacks  
5 sacks in Rat hole

95 sacks 50/50 poz 4% gel

RECEIVED  
APR 23 1980  
04-23-80

(If additional description is necessary, use BACK of this sheet)

Name of Plugging Contractor Lawbanco Drilling, Inc.

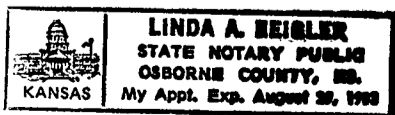
STATE OF Kansas COUNTY OF Osborne, ss.  
R. L. Finnesy (employee of owner) or (owner or operator)  
of the above-described well, being first duly sworn on oath, says: That I have knowledge of  
the facts, statements, and matters herein contained and the log of the above-described well  
as filed and that the same are true and correct. So help me God.

(Signature) R. L. Finnesy  
207 SW 8th Street  
(Address)

SUBSCRIBED AND SWORN TO before me this 22nd day of April, 1980

Linda A. Ziegler  
Notary Public.

My commission expires 8-29-83



KANSAS

15-167-21440-0000

**WELL COMPLETION REPORT AND DRILLER'S LOG**

S. 22 T. 11 R. 15 E  
W

Loc. NW NE SE

County Russell

API No. 15 — Russell —  
County Number

Operator  
CB/JB Oi. Co.

Address  
Rural Route 1 Natoma, Kansas 67651

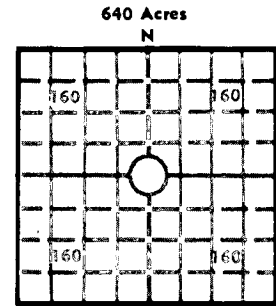
Well No. 1 Lease Name Miller

Footage Location  
feet from (N) (S) line feet from (E) (W) line

Principal Contractor Lawbanco Drilling, Inc. Geologist Eric Waddell

Spud Date 4/15/80 Date Completed 4/22/80 Total Depth 3378 P.B.T.D.

Directional Deviation Oil and/or Gas Purchaser



Elev.: Gr. 1857

DF 1860 KB 1862

**CASING RECORD**

Report of all strings set — surface, intermediate, production, etc.

Purpose of string	Size hole drilled	Size casing set (in O.D.)	Weight lbs/ft.	Setting depth	Type cement	Sacks	Type and percent additives
Surface	12 1/4	8 5/8	24	283'	common	160	Quikset

**LINER RECORD**

**PERFORATION RECORD**

Top, ft.	Bottom, ft.	Sacks cement	Shots per ft.	Size & type	Depth interval

**TUBING RECORD**

Size	Setting depth	Packer set at

**ACID, FRACTURE, SHOT, CEMENT SQUEEZE RECORD**

Amount and kind of material used	Depth interval treated

**INITIAL PRODUCTION**

Date of first production		Producing method (flowing, pumping, gas lift, etc.)			
RATE OF PRODUCTION PER 24 HOURS	Oil	Gas	Water	Gas-oil ratio	
	bbis.	MCF	bbis.	CFPB	
Disposition of gas (vented, used on lease or sold)			Producing interval (s)		

INSTRUCTIONS: As provided in KCC Rule 82-2-125, within 90 days after completion of a well, one completed copy of this Drillers Log shall be transmitted to the State Geological Survey of Kansas, 4150 Monroe Street, Wichita, Kansas 67209. Copies of this form are available from the Conservation Division, State Corporation Commission, 245 No. Water, Wichita, Kansas 67202. Phone AC 316-522-2206. If confidential custody is desired, please note Rule 82-2-125. Drillers Logs will be on open file in the Oil and Gas Division, State Geological Survey of Kansas, Lawrence, Kansas 66044.

15-167-21440-0000

Operator CB/JB Oil Co. DESIGNATE TYPE OF COMP.: OIL, GAS, DRY HOLE, SWDW, ETC.: dry hole

Well No. 1 Lease Name Miller

S 22 T 11 R 15 E W NW NE SE

**WELL LOG**  
 Show all important zones of porosity and contents thereof; cored intervals, and all drill-stem tests, including depth interval tested, cushion used, time tool open, flowing and shut-in pressures, and recoveries. SHOW GEOLOGICAL MARKERS, LOGS RUN, OR OTHER DESCRIPTIVE INFORMATION.

FORMATION DESCRIPTION, CONTENTS, ETC.	TOP	BOTTOM	NAME	DEPTH
0 to 880 Sand and Shale				
880 to 935 Sand and Shale				
935 to 974 Anhydrite				
974 to 1330 Shale				
1330 to 1990 Shale and Lime				
1990 to 1983 Shale				
1983 to 2698 Shale and Lime				
2698 to 2955 Shale and Lime				
2955 to 2993 Lime				
2993 to 3092 Shale and Lime				
3092 to 3096 Lime				
3096 to 3265 Shale and Lime				
3265 to 3347 Lime				
3347 to 3378 Shale and Lime				

RECEIVED  
 STATE OF CALIFORNIA DEPARTMENT OF CONSERVATION  
 APR 23 1980

USE ADDITIONAL SHEETS, IF NECESSARY, TO COMPLETE WELL RECORD.

Date Received \_\_\_\_\_  
 Signature: RT Finney  
 Title: Drilling Superintendent  
 Date: April 22, 1980