


STATE OF KANSAS
STATE CORPORATION COMMISSION

WELL PLUGGING RECORD

Give All Information Completely
Make Required Affidavit
Mail or Deliver Report to
Conservation Division
State Corporation Comm.
245 North Water
Wichita, KS 67202

County, Sec. 23 Twp. 13 Rge. 5W E/W
Location as "NE/CNW $\frac{1}{4}$ SW $\frac{1}{4}$ " or footage from lines
1980' FEL & 1980' FSL
Lease Owner Cockrell Oil Corporation
Lease Name Alfred J. Turner Well No. 1
Office Address 999 Main Bldg., 1212 Main St., Houston, TX 77002
Character of Well (Completed as Oil, Gas or Dry Hole)
Dry
Date Well completed 7/29 1981
Application for plugging filed 7/29 1981
Application for plugging approved 7/29 1981
Plugging commenced 7/29 1981
Plugging completed 7/29 1981
Reason for abandonment of well or producing formation



If a producing well is abandoned, date of last production
19
Was the well plugged for the Conservation Division or
its agents before plugging was completed? Yes

Name of Conservation Agent who supervised plugging of this well Gilbert Toman
Producing formation Depth to top Bottom Total Depth of Well 3950'
Show depth and thickness of all water, oil and gas formations.

OIL, GAS OR WATER RECORDS

CASING RECORD

FORMATION	CONTENT	FROM	TO	SIZE	PUT IN	PULLED OUT
	Surface	0	212.50'	8 5/8"	212.50	0

Describe in detail the manner in which the well was plugged, indicating where the mud fluid
was placed and the method or methods used in introducing it into the hole. If cement or other
plugs were used, state the character of same and depth placed, from feet to
feet for each plug set.

Mud up to 300' Plug 50 Sacks Cement
Mud up to 40' Plug 10 Sacks Cement
5 Sacks Cement in Rathole

(If additional description is necessary, use BACK of this sheet)

Name of Plugging Contractor EDCO Drilling Co., Inc.

08-07-1981

STATE OF Kansas COUNTY OF Butler, ss.
(Employee of owner) or (owner or operator)
of the above-described well, being first duly sworn on oath, says: That I have knowledge of
the facts, statements, and matters herein contained and the log of the above-described well
as filed and that the same are true and correct. So help me God.

(Signature) A.C. Teubgen
Box 645, El Dorado, Kansas 67042
(Address)

SUBSCRIBED AND SWORN TO before me this 5th day of August, 1981

DARLENE L. BRUNER
Statewide Notary Public
Butler County, Kansas
My Appt. Exp. 8-27-82

Darlene L. Bruner
Notary Public.

My commission expires

15-169-20138-00-00

STATE OF KANSAS
STATE CORPORATION COMMISSION

WELL PLUGGING RECORD

Give All Information Completely
Make Required Affidavit
Mail or Deliver Report to
Conservation Division
State Corporation Comm.
245 North Water
Wichita, KS 67202

Saline County, Sec. 23 Twp. 13S Rge. 5W E/W
Location as "NE/CNW $\frac{1}{2}$ SW $\frac{1}{4}$ " or footage from lines
1,980' FEL & 1,980' FSL

Lease Owner Cockrell Oil Corporation
Lease Name Alfred J. Turner Well No. 1

Office Address _____
Character of Well (Completed as Oil, Gas or Dry Hole) Dry Hole

Date Well completed 7-28 1981
Application for plugging filed Yes 1981
Application for plugging approved Yes 1981
Plugging commenced July 28 1981
Plugging completed July 28 1981

Reason for abandonment of well or producing formation Dry Hole

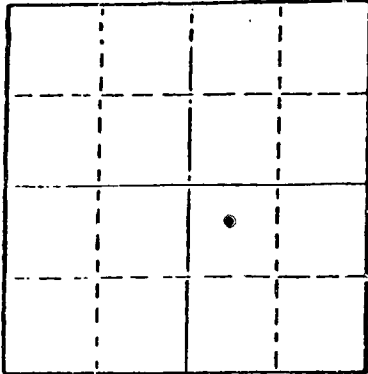
If a producing well is abandoned, date of last production 1981

Was permission obtained from the Conservation Division or its agents before plugging was commenced? Yes

Name of Conservation Agent who supervised plugging of this well Gilbert Totman

Producing formation _____ Depth to top _____ Bottom _____ Total Depth of Well 3,950'

Show depth and thickness of all water, oil and gas formations.



Locate well correctly on above Section Plot

OIL, GAS OR WATER RECORDS

CASING RECORD

FORMATION	CONTENT	FROM	TO	SIZE	PUT IN	PULLED OUT
				8-5/8"	212'	None

Describe in detail the manner in which the well was plugged, indicating where the mud fluid was placed and the method or methods used in introducing it into the hold. If cement or other plugs were used, state the character of same and depth placed, from _____ feet to _____ feet for each plug set.

50 sacks Class "A" + 3% CaCl₂ @ 300'
10 sacks Class "A" + 3% CaCl₂ @ 40'
5 sacks in rathole

(If additional description is necessary, use BACK of this sheet)

Name of Plugging Contractor Edco Drilling, Company; Halliburton

08-07-1981

STATE OF TEXAS COUNTY OF HARRIS, ss.
Larry R. Tschirhart (employee of owner) or (owner or operator)

of the above-described well, being first duly sworn on oath, says: That I have knowledge of the facts, statements, and matters herein contained and the log of the above-described well as filed and that the same are true and correct. So help me God.


(Signature) Larry R. Tschirhart

Suite 999, The Main Bldg., Houston, TX 77002
(Address)

SUBSCRIBED AND SWORN TO before me this 5th day of August, 19 81

Marie Beunt
Notary Public.

My commission expires 9-30-84



E.D.C.O. Drilling Company 15-169-20138-0000

P.O. BOX 471 ELDORADO, KANSAS 67042

July 31, 1981

To: Cockrell Oil Corporation
999 The Main Bldg.
1212 Main Street
Houston, Texas 77002

Lease: Alfred J. Turner #1

Location: Sec. 23, Twp. 13, Rge. 5W
Saline County

Drilling

Dates: July 15 thru July 29, 1981

Drilling Log

352'	Shale
550'	Shale & Salt
790'	Shale
1031'	Shale
1270'	Lime w/Shale
1313'	Lime & Shale
1653'	Lime & Shale
1766'	Lime & Shale
1881'	Shale & Lime
1986'	Shale & Lime
2186'	Shale w/Lime Streaks
2400'	Lime & Shale
2500'	Lime
2623'	Lime & Shale
2707'	Lime
2815'	Lime
2925'	Lime w/Shale Streaks
3069'	Lime & Shale
3092'	Lime & shale
3180'	Lime Mississippi
3300'	Lime Mississippi
3375'	Lime
3465'	Lime
3515'	Lime
3560'	Lime
3630'	Lime
3712'	Lime
3790'	Lime
3850'	Simpson Lime Stone
3895'	Woody's Lime Stone
3930'	Arbuckle
3950'	T.D. Lime

08-07-1981