


STATE OF KANSAS  
STATE CORPORATION COMMISSION

WELL PLUGGING RECORD

Give All Information Completely  
Make Required Affidavit  
Mail or Deliver Report to  
Conservation Division  
State Corporation Comm.  
245 North Water  
Wichita, KS 67202



Locate well correctly on above  
Section Plat

Russell County. Sec. 23 Twp. 11 Rge. 15 EW  
Location as "NE/CNW $\frac{1}{4}$ /SW $\frac{1}{4}$ " or footage from lines \_\_\_\_\_

SW/SW/NW  
Lease Owner Frontier Oil Company  
Lease Name THOMPSON Well No. 1  
Office Address Box 312, Otis, Kansas 67565  
Character of Well (Completed as Oil, Gas or Dry Hole) \_\_\_\_\_

Date Well completed \_\_\_\_\_ 19\_\_\_\_  
Application for plugging filed April 11 1977  
Application for plugging approved April 12 1977  
Plugging commenced May 11 1977  
Plugging completed May 16 1977  
Reason for abandonment of well or producing formation \_\_\_\_\_  
depleted

If a producing well is abandoned, date of last production \_\_\_\_\_ 19\_\_\_\_

Was permission obtained from the Conservation Division or its agents before plugging was commenced? yes

Name of Conservation Agent who supervised plugging of this well Duane Rankin  
Producing formation \_\_\_\_\_ Depth to top \_\_\_\_\_ Bottom \_\_\_\_\_ Total Depth of Well 3370'  
Show depth and thickness of all water, oil and gas formations.

OIL, GAS OR WATER RECORDS

CASING RECORD

FORMATION	CONTENT	FROM	TO	SIZE	PUT IN	PULLED OUT
				8.5/8"	260'	none
				4.1/2"	3356'	2,773.47'

Describe in detail the manner in which the well was plugged, indicating where the mud fluid was placed and the method or methods used in introducing it into the hold. If cement or other plugs were used, state the character of same and depth placed, from \_\_\_\_\_ feet to \_\_\_\_\_ feet for each plug set.


Measured total depth. Dumped sand to 3300' and 4 sacks cement.  
Shot pipe at 2820'.  
Pulled a total of 80 joints of 4 1/2" casing.  
Plugged well with 4 sacks hulls, 15 sacks gel and 100 sacks cement with 5% added gel.

RECEIVED  
STATE CORPORATION COMMISSION  
JUN 03 1977  
06-03-77  
CONSERVATION DIVISION  
Wichita, Kansas

(If additional description is necessary, use BACK of this sheet)

Name of Plugging Contractor Rockhold Engineering, Inc.  
P. O. Box 698, Great Bend, Kansas 67530

STATE OF Kansas COUNTY OF Barton ss.  
James W. Rockhold (employee of owner) or (owner or operator) of the above-described well, being first duly sworn on oath, says: That I have knowledge of the facts, statements, and matters herein contained and the log of the above-described well as filed and that the same are true and correct. So help me God.



(Signature) James W. Rockhold  
Box 698, Great Bend, Kansas 67530  
(Address)

RECORDED AND SWORN TO before me this 2nd day of June, 1977

My commission expires May 21, 1980

Marla K. Haslam  
Notary Public

15-167-21013-0000

DRILLERS LOG

No. 1 Thompson

CASING RECORD:  
8 5/8" @ 260'  
w/160 sx. cmt.  
4 1/2" @ 3356'  
w/100 sx. cmt.  
TOTAL DEPTH: 3,359'

COMPANY: Frontier Oil Company  
CONTRACTOR: Red Tiger Drilling Company  
COMMENCED: February 18, 1977  
COMPLETED: February 28, 1977

DESCRIPTION:  
SW/4 SW/4 NW/4  
Sec. 23-T11S-R15W  
Russell County, Kansas  
ELEVATION: 1,872' DF

<u>FORMATION</u>	<u>FROM</u>	<u>TO</u>	<u>REMARKS</u>
Clay, Post Rock, Shale	0	262	
Shale	262	410	
Shale, Red Bed & Sand Streaks	410	953	
Anhydrite	953	989	
Shale	989	1520	
Shale & Lime	1520	1735	
Lime & Shale	1735	2773	
Lime	2773	3351	
Conglomerate	3351	3359	
RTD		3359	

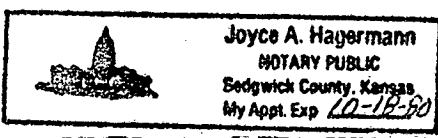
I certify that this is a true and correct copy of the above log to the best of my knowledge.

RED TIGER DRILLING COMPANY

Gloria Fawcett  
Gloria Fawcett

Subscribed and sworn to before me this 1st day of March, 1977.

Joyce A. Hagermann  
Notary Public



RECEIVED  
STATE CORPORATION COMMISSION  
APR 12 1977  
CONSERVATION DIVISION  
Wichita, Kansas