

15-167-21043-0000


STATE OF KANSAS
STATE CORPORATION COMMISSION

WELL PLUGGING RECORD

Give All Information Completely
Make Required Affidavit
Mail or Deliver Report to
Conservation Division
State Corporation Comm.
245 North Water
Wichita, KS 67202

Russell County, Sec. 28 Twp. 11s Rge. 15 E/W
Location as "NE/CNW/SW" or footage from lines
NE SE NW

Lease Owner Murfin Drilling
Lease Name KRUG Well No. 2
Office Address 617 Union Center, Wichita, Ks
Character of Well (Completed as Oil, Gas or Dry Hole) Dry Hole



Locate well correctly on above
Section Plat

Date Well completed 4/25 1977
Application for plugging filed 4/25 1977
Application for plugging approved 4/25 1977
Plugging commenced 4/25 1977
Plugging completed 4/25 1977
Reason for abandonment of well or producing formation Dry Hole

If a producing well is abandoned, date of last production 19

Was permission obtained from the Conservation Division or its agents before plugging was commenced? Yes

Name of Conservation Agent who supervised plugging of this well Duane Rankin
Producing formation _____ Depth to top _____ Bottom _____ Total Depth of Well 3346'
Show depth and thickness of all water, oil and gas formations.

OIL, GAS OR WATER RECORDS

CASING RECORD

FORMATION	CONTENT	FROM	TO	SIZE	PUT IN	PULLED OUT
				8 5/8"	123'	None

Describe in detail the manner in which the well was plugged, indicating where the mud fluid was placed and the method or methods used in introducing it into the hold. If cement or other plugs were used, state the character of same and depth placed, from _____ feet to _____ feet for each plug set.

1st plug @ 480' w/40 sx
2nd plug @ 200' w/20 sx
3rd plug @ 40' w/10 sx

RECEIVED
STATE CORPORATION COMMISSION

MAY 13 1977 05-13-77

CONSERVATION DIVISION
Wichita, Kansas

(If additional description is necessary, use BACK of this sheet)
Name of Plugging Contractor Sun Oilwell

STATE OF Kansas COUNTY OF Sedgwick, ss.


Wm. S. Shropshire (owner or operator) of the above-described well, being first duly sworn on oath, says: That I have knowledge of the facts, statements, and matters herein contained and the log of the above described well as filed and that the same are true and correct. So help me God.

(Signature) Wm. S. Shropshire
617 Union Center, Wichita, Kansas 67202
(Address)

RECORDED AND SWORN TO before me this 12th day of May, 19 77

JOLENE S. FRISBIE, STATE NOTARY PUBLIC
My Comm. Exp. March 13, 1979

Jolene S. Frisbie
Notary Public.



15-167-21043-0000

WELL LOG

COMPANY Murfin Drilling

SEC. 28 T. 11S R. 15W

FARM KRUG

NO. 2

LOC. NE SE NW

RIG. NO. 15


TOTAL DEPTH 3346'

COUNTY Russell
KANSAS

COMM. 4/17/77

COMP. 4/25/77

CONTRACTOR Murfin Drilling



CASINO

20	10	
15	8	5/8" @ 123' w/110 sx
12	6	
13	5	

ELEVATION 1843' GL

PRODUCTION D&A

FIGURES INDICATE BOTTOM OF FORMATIONS

40	surf. clay
213	shale
870	shale, sand
2595	shale
3025	lime, shale
3346	lime
3346	RTD

RECEIVED
STATE CORPORATION COMMISSION


MAY 13 1977

CONSERVATION DIVISION
Wichita, Kansas

State of Kansas)
 County of Sedgwick) ss:

I, Wm. S. Shropshire of the Murfin Drilling Company

upon oath state that the above and foregoing is a true and correct copy of the log of the KRUG #2 well.



Wm. S. Shropshire

Subscribed and sworn to before me this 12th day of May 1977

JOLENE S. FRISBIE, STATE NOTARY PUBLIC
My Comm. Exp. March 13, 1979

Jolene S. Frisbie
NOTARY PUBLIC