

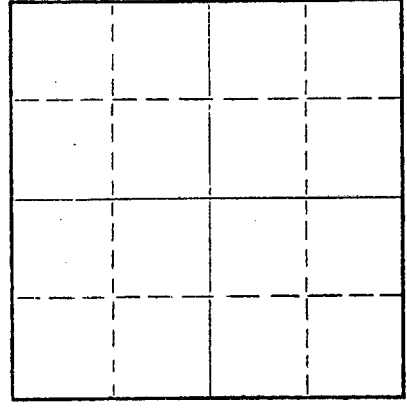
15-167-04546-0000

STATE OF KANSAS
STATE CORPORATION COMMISSION
Give All Information Completely
Make Required Affidavit
Mail or Deliver Report to:
Conservation Division
State Corporation Commission
211 No. Broadway
Wichita, Kansas

WELL PLUGGING RECORD

Russell County. Sec. 23 Twp. 11 Rge. 15 (E) W (W)
Location as "NE/CNW%SW%" or footage from lines S/2 S/2 NW
Lease Owner National Drilling Company & Pentagon Corporation
Lease Name Thompson Well No. 1
Office Address 531 Petroleum Building
Character of Well (completed as Oil, Gas or Dry Hole) _____
Date well completed _____ 19____
Application for plugging filed _____ 19____
Application for plugging approved _____ 19____
Plugging commenced 5-17-61 _____ 19____
Plugging completed 5-17-61 _____ 19____
Reason for abandonment of well or producing formation _____

NORTH



Locate well correctly on above
Section Plat

If a producing well is abandoned, date of last production _____ 19____
Was permission obtained from the Conservation Division or its agents before plugging was commenced? Yes

Name of Conservation Agent who supervised plugging of this well Gilbert P. Leiker, Victoria, Kansas
Producing formation _____ Depth to top _____ Bottom _____ Total Depth of Well 3400 Feet
Show depth and thickness of all water, oil and gas formations.

OIL, GAS OR WATER RECORDS

CASING RECORD

FORMATION	CONTENT	FROM	TO	SIZE	PUT IN	PULLED OUT
				8-5/8	202'	None

Describe in detail the manner in which the well was plugged, indicating where the mud fluid was placed and the method or methods used in introducing it into the hole. If cement or other plugs were used, state the character of same and depth placed, from _____ feet to _____ feet for each plug set.


Used 20 sacks cement @ 195' and 10 sacks @ 35''

RECEIVED
STATE CORPORATION COMMISSION
05-26-61
MAY 26 1961
CONSERVATION DIVISION
Wichita, Kansas

(If additional description is necessary, use BACK of this sheet)
Name of Plugging Contractor National Drilling Company Inc.
Address 531 Petroleum Building, Wichita 2, Kansas

STATE OF Kansas, COUNTY OF Sedgwick, ss.
Howard A. Stoskopf (employee of owner) or (owner or operator) of the above-described well, being first duly sworn on oath, says: That I have knowledge of the facts, statements, and matters herein contained and the log of the above-described well as filed and that the same are true and correct. So help me God.

(Signature) Howard A. Stoskopf
531 Petroleum Building (Address)
day of May, 19 61



W. June Harcourt
Notary Public.

15-167-04546-0000

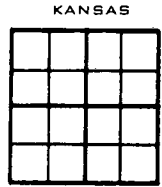
KANSAS GEOLOGICAL SOCIETY
 KANSAS WELL LOG BUREAU - KANSAS WELL SAMPLE BUREAU
 KANSAS GEOLOGICAL SOCIETY BUILDING
 508 EAST MURDOCK - WICHITA, KANSAS

COMPANY *National Drilling Company
 and Pentagon Corporation*
 FARM *Thompson* NO. *1*

SEC. 23 T. 11 R. 15W
 LOC. S/2 S/2 NW

TOTAL DEPTH *3400*
 COMM. *5-11-61* COMP. *5-17-61*
 SHOT OR TREATED
 CONTRACTOR *National Drilling Company*
 ISSUED

COUNTY *Russell*



CASING
 20 10
 15 8 5/8 205' set at 202' w/ 150 sx com.
 12 6 W.A. added
 13 5

ELEVATION *1894 R. B.*

PRODUCTION

FIGURES INDICATE BOTTOM OF FORMATIONS

<i>Clay & Post rock</i>	<i>40</i>
<i>Shale & Shells</i>	<i>203</i>
<i>Shale & Shells</i>	<i>515</i>
<i>Dakota Sand (Hard)</i>	<i>665</i>
<i>Shale & Shells</i>	<i>980</i>
<i>Anhydrite</i>	<i>1016</i>
<i>Shale & Shells</i>	<i>1455</i>
<i>Shale & Shells</i>	<i>1590</i>
<i>Lime & Shale</i>	<i>1735</i>
<i>Lime & Shale</i>	<i>1940</i>
<i>Lime & Shale</i>	<i>2045</i>
<i>Lime & Shale</i>	<i>2150</i>
<i>Shale & Lime</i>	<i>2420</i>
<i>Shale & Lime</i>	<i>2620</i>
<i>Shale & Lime</i>	<i>2766</i>
<i>Lime & Shale</i>	<i>2880</i>
<i>Lime & Shale</i>	<i>2995</i>
<i>Lime & Shale</i>	<i>3072</i>
<i>Lime & Shale</i>	<i>3160</i>
<i>Lime & Shale</i>	<i>3215</i>
<i>Lime</i>	<i>3330</i>
<i>Lime Total Depth</i>	<i>3400</i>

RECEIVED
 STATE CORPORATION COMMISSION
 MAY 26 1961
 CONSERVATION DIVISION
 Wichita, Kansas

Sample Tops:

<i>Anhydrite</i>	<i>990</i>	<i>(+904)</i>
<i>Topeka</i>	<i>2776</i>	<i>(-882)</i>
<i>Heebner</i>	<i>3006</i>	<i>(-1112)</i>
<i>Toronto</i>	<i>3026</i>	<i>(-1132)</i>
<i>Lansing</i>	<i>3057</i>	<i>(-1163)</i>
<i>Base K. C.</i>	<i>3335</i>	<i>(-1441)</i>
<i>Conglomerate</i>	<i>3376</i>	<i>(-1482)</i>
<i>R. T. D.</i>	<i>3400</i>	<i>(-1506)</i>

I hereby certify that this is a true and correct log of the above described well as shown by the drilling reports.

NATIONAL DRILLING COMPANY, INC.

Howard A. Stoskopf

 Howard A. Stoskopf

STATE OF KANSAS)
)
 SEDGWICK COUNTY)

Subscribed and sworn to before me, a Notary Public, in and for said County and State this 21st day of May, 1961.

N. Irene Harcourt

 Notary Public

My Commission Expires:

August 5, 1961

