

08-27-1959

Give All Information Completely
Make Required Affidavit
Mail or Deliver Report to:
Conservation Division
State Corporation Commission
212 North Market, Insurance Bldg.
Wichita, Kansas

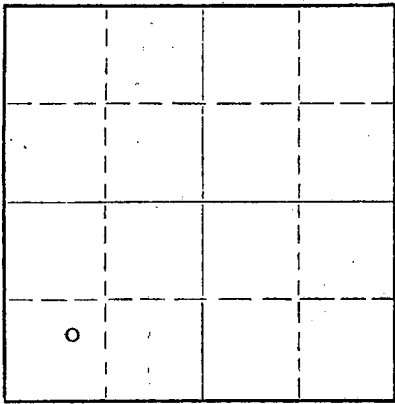
WELL PLUGGING RECORD

15-167-00093-00-00

Russell County. Sec. 11 Twp. 13S Rge. (E) 11 (W)

Location as "NE/CNW/SW" or footage from lines NE SW SW
Lease Owner John P. Habiger
Lease Name Janousek Well No. 1
Office Address Russell, Kansas
Character of Well (completed as Oil, Gas or Dry Hole) Dry Hole
Date well completed August 14 19 59
Application for plugging filed August 14 19 59
Application for plugging approved August 14 19 59
Plugging commenced August 14 19 59
Plugging completed August 14 19 59
Reason for abandonment of well or producing formation Dry Hole

NORTH



Locate well correctly on above Section Plat

If a producing well is abandoned, date of last production _____ 19____
Was permission obtained from the Conservation Division or its agents before plugging was commenced? yes

Name of Conservation Agent who supervised plugging of this well Mr. Gilbert Jolman, Holyrood, Kansas
Producing formation _____ Depth to top _____ Bottom _____ Total Depth of Well 3402 Feet
Show depth and thickness of all water, oil and gas formations.

OIL, GAS OR WATER RECORDS

CASING RECORD

FORMATION	CONTENT	FROM	TO	SIZE	PUT IN	PULLED OUT
				8 5/8"	250'	None

Describe in detail the manner in which the well was plugged, indicating where the mud fluid was placed and the method or methods used in introducing it into the hole. If cement or other plugs were used, state the character of same and depth placed, from _____ feet to _____ feet for each plug set.

Filled hole with sand and mud to
240'. Set 1st plug at 240'. Displaced
20 sxs. cement and 1/4 sx. hulls.
Set 2nd plug at 40'. Displaced 10 sxs.
cement and 1/4 sxs. hulls.

(If additional description is necessary, use BACK of this sheet)

Name of Plugging Contractor Murfin Drilling Company
Address 617 Union Center, Wichita 2, Kansas

STATE OF Kansas, COUNTY OF Sedgwick, ss.
W. R. Murfin (employee of owner) or (owner or operator) of the above-described

well, being first duly sworn on oath, says: That I have knowledge of the facts, statements, and matters herein contained and the log of the above-described well as filed and that the same are true and correct. So help me God.


(Signature) W R Murfin

617 Union Center, Wichita 2, Kansas
(Address)

SUBSCRIBED AND SWORN TO before me this 26th day of August, 19 59

My commission expires March 23, 1960

Donna M. Matzek
Donna M. Matzek Notary Public.



WELL LOG 15-167-00093-00-00

Record 08-27-1959

COMPANY John P. Habiger

SEC. 11 T. 13S R. 11W

FARM Janousek NO. 1

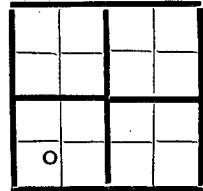
LOC. NE SW SW

TOTAL DEPTH 3402'

COUNTRY Russell KANSAS

COMM. 8-7-59 COMP. 8-14-59

SHOT OR TREATED
CONTRACTOR Murfin Drilling Company



ISSUED

ELEVATION 1495' K. B. (Assumed)

CASING
20 10
15 8 5/8" @ 250' w/175 SXS.
12 6
13 5

PRODUCTION D & A

FIGURES INDICATE BOTTOM OF FORMATIONS

250 Surface Hole
350 Red Bed
384 Anhydrite
935 Red Rock - Shale - Shells
1060 Shale - Shells
3030 Lime - Shale
3135 Shale - Lime - Chert
3309 Shale - Lime
3352 Simpson
3402 Arbuckle (Dolo)

TOPS:
Anhydrite 350
Topeka 2357
Heebner 2560
Toronto 2580
Douglas 2593
Lansing-Kansas City 2650
Base/Kansas City 2934
CHerty Conglomerate 3053
Simpson 3309
Arbuckle (Dolo.) 3352

State of Kansas
County of Sedgwick } ss:

I, W. R. Murfin of the Murfin Drilling Company

upon oath state that the above and foregoing is a true and correct copy of the log of the Janousek #1 well.

Subscribed and sworn to before me this 26th day of August 19 59

My Commission Expires: March 23, 1960

W. R. Murfin

Donna M. Matzek
NOTARY PUBLIC

Donna M. Matzek