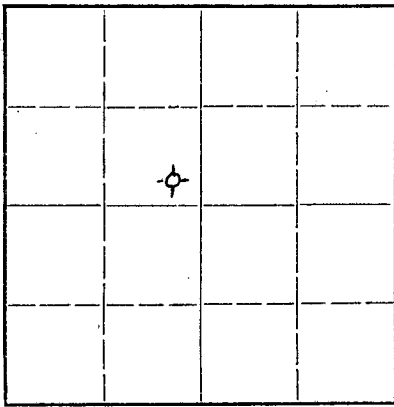


Give All Information Completely  
Make Required Affidavit  
Mail or Deliver Report to:  
Conservation Division  
State Corporation Commission  
800 Bitting Building  
Wichita, Kansas

OR  
FORMATION PLUGGING RECORD

Strike out upper line  
when reporting plugging  
off formations.

NORTH



Locate well correctly on above  
Section Plat

Russell County. Sec. 15 Twp. 13 Rge. 12 (E) (W)  
Location as "NE 1/4 NW 1/4 SW 1/4" or footage from lines. SE SE NW 1/4  
Lease Owner Ben F. Brack Oil Company, Inc.  
Lease Name Letsch Well No. 1  
Office Address 309-10 Brown Bldg., Wichita, Kansas  
Character of Well (completed as Oil, Gas or Dry Hole) Dry Hole  
Date well completed 2-15 19 48  
Application for plugging filed 2-17 19 48  
Application for plugging approved 2-15 19 48  
Plugging commenced 2-15 19 48  
Plugging completed 2-15 19 48  
Reason for abandonment of well or producing formation Dry hole

If a producing well is abandoned, date of last production 19  
Was permission obtained from the Conservation Division or its agents before plugging was commenced? yes

Name of Conservation Agent who supervised plugging of this well C. D. Stough  
Producing formation Depth to top Bottom Total Depth of Well 3455 Feet  
Show depth and thickness of all water, oil and gas formations.

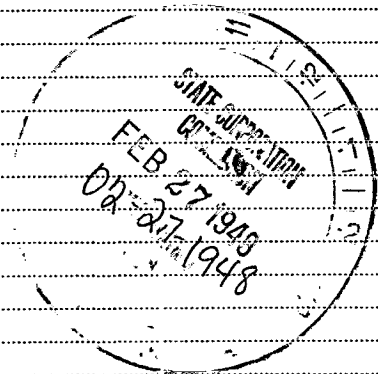
OIL, GAS OR WATER RECORDS

CASING RECORD

Formation	Content	From	To	Size	Put In	Pulled Out
Surface soil						
Sand Shells-Dakota Line	No water	0	194	10"	194	none

Describe in detail the manner in which the well was plugged, indicating where the mud fluid was placed and the method or methods used in introducing it into the hold. If cement or other plugs were used, state the character of same and depth placed, from 20 feet to 194 feet for each plug set.

Gunned pits, filled hole with heavy mud up to bottom of surface pipe. Drove 10" plug to base of casing, put in 15 sack cement then drill pipe. Filled up to 20' of top of casing with mud set plug at 20' put 10 sack cement on top of sand.



(If additional description is necessary, use BACK of this sheet)

Correspondence regarding this well should be addressed to Ben F. Brack Oil Company, Inc.  
Address 309-10 Brown Building, Wichita, Kansas

STATE OF Kansas, COUNTY OF Sedgwick, SS.  
Leland E. Brack (employee of owner) or (owner) of the above-described well,  
being first duly sworn on oath, says: That I have knowledge of the facts, statements, and matters herein contained and the log of the above-described well as filed and that the same are true and correct. So help me God.

(Signature) Leland E. Brack  
310 Brown Bldg., Wichita, Kansas (Address)

SUBSCRIBED AND SWORN to before me this 18th day of February, 1948

Maxine Underwood  
Notary Public.



PLUGGING  
FILE SEC 15 T 13 R 12W  
BOOK PAGE 15 LINE 26

15-167-00437-00-00


WELL LOG

Ben F. Brack Oil Company, Inc.

C-SE $\frac{1}{4}$  SE $\frac{1}{4}$  NW $\frac{1}{4}$  of  
15-13-12, Russell  
County, Kansas

Letsch #1

Total Depth	3455'
Comm. 1-29-48	Comp. 2-15-48
cellar	5
surface soil	102
surface soil - shells	193
sand	210
red bed & shale	430
anhydrite	480
shale-shells-red bed	668
sand, red bed, shale	680
anhydrite	730
sandy shale & shells	904
shale	1150
salt	1205
salt - shale	1385
shale & lime	1550
lime & shale	1690
lime & shale	1725
lime & shale	1830
lime & shale	1900
lime & shale	1956
lime & shale	2045
lime & shale	2195
lime & shale	2300
lime & shale	2450
lime & shale	2620
lime & shale	2670
lime & shale	2770
lime & shale	2872
lime & shale	2930
lime & shale	2967
lime & shale	2976
lime	2990
lime	3040
lime	3053
lime	3123
lime	3167
lime	3211
lime	3260
lime	3287
lime	3337
lime	3371
lime	3407
lime	3420
Simpson, TOP	3374
Arbuckle, TOP	3378
Arbuckle	3452
Arbuckle	3455
TOTAL DEPTH	3455



To the best of my knowledge the above is a true and correct record of the formations and depths at which found, of Letsch #1.

BEN F. BRACK OIL COMPANY, INC.

By: Luella J. Plann

WITNESS: Marine Underwood

**PLUGGING**  
FILE SEC 15-13-R  
BOOK PAGE 15 LINE 26