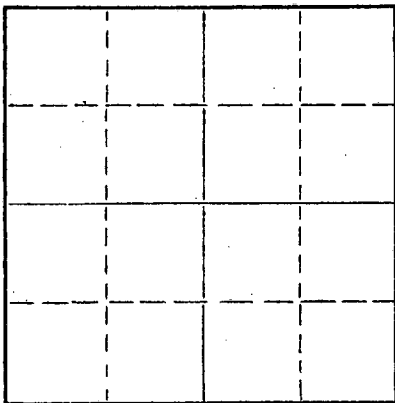


WELL PLUGGING RECORD

Give All Information Completely
Make Required Affidavit
Mail or Deliver Report to:
Conservation Division
State Corporation Commission
800 Bitting Building
Wichita, Kansas

NORTH



Locate well correctly on above
Section Plat

Russell County. Sec. 7 Twp. 13 Rge. 12 (E) (W)
Location as "NE/CNW&SW" or footage from line NE/4 NE/4 NE/4
Lease Owner Icer Addis
Lease Name Humes Well No. #1
Office Address Russell, Kansas
Character of Well (completed as Oil, Gas or Dry Hole) Dry Hole
Date well completed 4-10 19 55
Application for plugging filed 4-10 19 55
Application for plugging approved 4-10 19 55
Plugging commenced 4-10 19 55
Plugging completed 4-10 19 55
Reason for abandonment of well or producing formation _____

If a producing well is abandoned, date of last production _____ 19 _____
Was permission obtained from the Conservation Division or its agents before plugging was commenced? Yes

Name of Conservation Agent who supervised plugging of this well Warren Horner
Producing formation _____ Depth to top _____ Bottom _____ Total Depth of Well 3110 Feet
Show depth and thickness of all water, oil and gas formations.


OIL, GAS OR WATER RECORDS

CASING RECORD

FORMATION	CONTENT	FROM	TO	SIZE	PUT IN	PULLED OUT

Describe in detail the manner in which the well was plugged, indicating where the mud fluid was placed and the method or methods used in introducing it into the hole. If cement or other plugs were used, state the character of same and depth placed, from _____ feet to _____ feet for each plug set.

Heavy Mud to 225'. 1/3 sack hulls
Plug -- 20 sacks through drill pipe
Mud to 35'. 1/3 sack hulls
Plug - 10 sacks cement





(If additional description is necessary, use BACK of this sheet)
Name of Plugging Contractor Mast Drilling, Inc.
Address Russell, Kansas

STATE OF Kansas COUNTY OF Russell ss.
James J. Thorman (contractor) (employee of owner) or (owner or operator) of the above-described well, being first duly sworn on oath, says: That I have knowledge of the facts, statements, and matters herein contained and the log of the above-described well as filed and that the same are true and correct. So help me God.

(Signature) James J. Thorman - Secy Mast Drilling, Inc.
Russell, Kansas
(Address)

SUBSCRIBED AND SWORN TO before me this 15th day of April, 19 55

Betty Jean Halpert
Notary Public.



15-167-00296-00-00

OPERATOR: Icer Addis
Russell, Kansas

CONTRACTOR: MAST DRILLING, INC.
Russell, Kansas

LEASE: HUMES #1
NE/4 NE/4 NE/4
Section 7-13-12
Russell County, Ks.

COMMENCED: 4-2-55

COMPLETED: 4-10-55

FORMATION	DEPTH
Rock & Sand	90
Shale & Sand	175
Shale & Shells	225
Kat Hole	461
Shale & Shells	530
Red Bed	747
Anhydrite	779
Shale & Shells	1245
Salt Shale	1430
Lime-Shale	1820
Lime-Shale-Sand	1920
Shale	2150
Shale & Lime	2729
Lime	3110
TOTAL DEPTH	3110

I hereby certify that the above is true and correct to the best of my knowledge.

James J. Thomas
Mast Drilling, Inc.

Subscribed and sworn to before me this 15th day of April, 1955.

Betty Jean Halvordt
Notary Public

My Commission expires 8-9-58

RECEIVED
STATE CORPORATION COMMISSION
APR 16 1955
04-16-1955
CONSERVATION DIVISION
Wichita, Kansas

PLUGGING
WELL SEC 7-13-12W
BOOK PAGE 110 LINE 34