

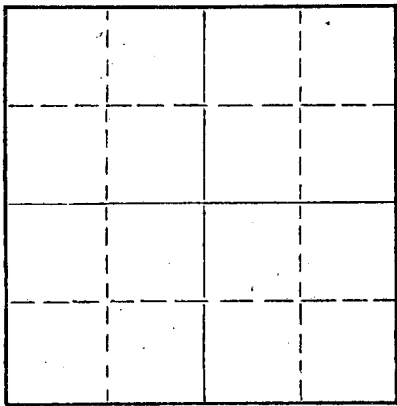
WELL PLUGGING RECORD

Give All Information Completely
Make Required Affidavit
Mail or Deliver Report to:
Conservation Division
State Corporation Commission
800 Bitting Building
Wichita, Kansas

Russell County. Sec. 18 Twp. 13 Rge. 12 (E) (W)

Location as "NE/CNW/SW" or footage from lines ~~SE SE SE~~ SWSESE ANB KCC

Lease Owner Icer Addis
Lease Name Krause Well No. #1
Office Address Russell, Kansas
Character of Well (completed as Oil, Gas or Dry Hole) Dry Hole
Date well completed 4-23 19 55
Application for plugging filed 4-23 19 55
Application for plugging approved 4-23 19 55
Plugging commenced 4-23 19 55
Plugging completed 4-23 19 55
Reason for abandonment of well or producing formation _____



Locate well correctly on above Section Plat

If a producing well is abandoned, date of last production _____ 19 _____
Was permission obtained from the Conservation Division or its agents before plugging was commenced? Yes

Name of Conservation Agent who supervised plugging of this well Milton Galyardt
Producing formation _____ Depth to top _____ Bottom _____ Total Depth of Well 3395 Feet
Show depth and thickness of all water, oil and gas formations.

OIL, GAS OR WATER RECORDS

CASING RECORD

FORMATION	CONTENT	FROM	TO	SIZE	PUT IN	PULLED OUT


Describe in detail the manner in which the well was plugged, indicating where the mud fluid was placed and the method or methods used in introducing it into the hole. If cement or other plugs were used, state the character of same and depth placed, from _____ feet to _____ feet for each plug set.

Set Pipe at 233'.
Heavy Mud to 230'. 1/3 sack Halls.
20 sacks cement. Heavy Mud to 35! 1/3 sack Halls
Halliburton plug. 10 sacks Cement.


(If additional description is necessary, use BACK of this sheet)

Name of Plugging Contractor Mast Drilling, Inc.
Address Russell, Kansas

STATE OF Kansas, COUNTY OF Russell, ss.
James J. Thomas (employee of owner) or (owner or operator) of the above-described well, being first duly sworn on oath, says: That I have knowledge of the facts, statements, and matters herein contained and the log of the above-described well as filed and that the same are true and correct. So help me God. Mast Drilling, Inc.
(Signature) James J. Thomas - Secy
Russell, Kans (Address)



SUBSCRIBED AND SWORN to before me this 27th day of April, 19 55
Betty Jean Galyardt Notary Public.



PLUGGING
FILE SEC 18 T 13 R 120
BOOK PAGE 14 LINE 21

OPERATOR: Icer Addis
Russell, Kansas

CONTRACTOR: MAST DRILLING, INC.
Russell, Kansas

LEASE: Krause
SE SE SE, Sec. 18-13-12
Russell County, Kansas

COMMENCED: 4-12-55

COMPLETED: 4-23-55

<u>FORMATION</u>	<u>DEPTH</u>
Rock	70
Shale & Shells	280
Shale	300
Shale	490
Red Bed	684
Anhydrite	717
Shale	790
Shale & Shells	1185
Salt & Shale	1225
Shale & Lime	1665
Lime	1955
Lime & Shale	2210
Shale & Shells	2420
Shale	2585
Lime	3275
Conglomerate	3358
Lime	3395
TOTAL DEPTH	3395

I hereby certify that the above is true and correct to the best of my knowledge.


James J. Thomas Deeg
Mast Drilling, Inc.

STATE OF KANSAS)
)ss
COUNTY OF RUSSELL)

Subscribed and sworn to before me this 27th day of April, 1955.

Betty Jean Galyardt
Notary Public

My Commission expires 8-9-58



PLUGGING
FILE SEC 18-13-R-12W
BOOK PAGE 14 LINE 21

RECEIVED
STATE CORPORATION COMMISSION
APR 28 1955
CONSERVATION DIVISION
Wichita, Kansas