

15-051-01046-0000

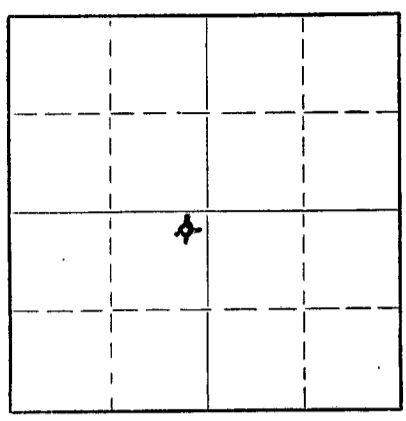
STATE OF KANSAS
STATE CORPORATION COMMISSION

WELL PLUGGING RECORD

Give All Information Completely
Make Required Affidavit
Mail or Deliver Report to:
Conservation Division
State Corporation Commission
800 Bitting Building
Wichita, Kansas

Ellis County. Sec. 6 Twp. 11S Rge. (E) 16 (W)
Location as "NE/CNW/SW" or footage from lines NE 1/4 - NE 1/4 - SW 1/4
Lease Owner Champlin Refining Company
Lease Name Neuer Well No. 1
Office Address P.O. Dr. #552, Enid, Oklahoma
Character of Well (completed as Oil, Gas or Dry Hole) Dry Hole
Date well completed August 7, 19 53
Application for plugging filed August 7, 19 53
Application for plugging approved August 7, (Verbal) 19 53
Plugging commenced August 8, 19 53
Plugging completed August 8, 19 53
Reason for abandonment of well or producing formation _____

NORTH



Locate well correctly on above
Section Plat

If a producing well is abandoned, date of last production _____ 19____
Was permission obtained from the Conservation Division or its agents before plugging was commenced? Yes

Name of Conservation Agent who supervised plugging of this well Eldon Petty
Producing formation _____ Depth to top _____ Bottom _____ Total Depth of Well 3555' Feet
Show depth and thickness of all water, oil and gas formations.

OIL, GAS OR WATER RECORDS

CASING RECORD

FORMATION	CONTENT	FROM	TO	SIZE	PUT IN	PULLED OUT
				8 5/8"OD	130'	None

Describe in detail the manner in which the well was plugged, indicating where the mud fluid was placed and the method or methods used in introducing it into the hole. If cement or other plugs were used, state the character of same and depth placed, from _____ feet to _____ feet for each plug set.

Filled hole with heavy rotary mud from 3555' T.D. to 160' set bridging plug at 160' and pumped in 20 sacks of cement then filled hole with heavy rotary mud from top of cement to 40' and set Halliburton plug and pumped in 10 sacks of cement filling hole from top of plug to bottom of cellar.


RECEIVED
STATE CORPORATION COMMISSION
PCWD KCC
08-12-53
CONSERVATION

(If additional description is necessary, use BACK of this sheet)
Name of Plugging Contractor Champlin Refining Company
Address P.O. Dr. #552, Enid, Oklahoma

STATE OF Kansas, COUNTY OF Barton, ss.
Jean W. Meyers (employee of owner) or (owner or operator) of the above-described well, being first duly sworn on oath, says: That I have knowledge of the facts, statements, and matters herein contained and the log of the above-described well as filed and that the same are true and correct. So help me God.

(Signature) Jean W. Meyers
P.O. Box 167, Ellinwood, Kansas
(Address)

SUBSCRIBED AND SWORN to before me this 10th day of August, 19 53
My commission expires Sept. 10, 1955
W. Kenneth Stevens
Notary Public.



PLUGGING
FILE SEC 6 T 11 R 16 W
BOOK PAGE 121 LINE 17

15-051-01046-0000

TO KANSAS CORPORATION COMMISSION

Conservation Division
800 Bitting Building
Wichita, Kansas

COUNTY Ellis SEC. 6 TWP. 11S RGE. 16W

COMPANY OPERATING Champlin Refining Company

OFFICE ADDRESS Box 552 - Enid, Oklahoma

FARM NAME Carl C. Neuer WELL NO. 1

WELL LOCATED NE/4 NE/4 SW/4 Section 6-11S-16W or

2310 From South Line and 2310' from West Line S_w/4

CHARACTER OF WELL Dry Hole

DRILLING COMMENCED July 27, 1953 DRILLING COMPLETED August 7, 1953

SIZE	WEIGHT	THDS	MAKE	FT.	AMOUNT PULLED	CEMENT
8-5/8"	28#	8 Rd	Used	136.72		100 Sacks

FORMATION RECORD

	TOPS	BOTTOM		TOPS	BOTTOM
Shale-Shells	0	130			
Shale-Shells-Sand-Red Bed	130	855	Elevation:	1907' K.B.	
Shale-Red Bed-Anhydrite	855	1130			
Shale-Shells-Red Bed	1130	1500	Heebner	3064	
Shale-Shells	1500	1650	Lansing	3107	
Shale-Lime	1650	2325	Conglomerate	3391	
Shale-Shells	2325	2485	Simpson	3482	
Shale-Lime	2485	3395	Arbuckle	3523	
Conglomerate	3395	3405			
Conglomerate-Chert	3405	3450			
Shale-Conglomerate-Chert	3450	3475			
Cherty Conglomerate	3475	3482			
Simpson	3482	3520			
Shale-Lime	3520	3555 T.D.			

RECEIVED
CORPORATION COMMISSION

AUG 14 1953

CONSERVATION DIVISION
KANSAS

J. C. Wentworth
Superintendent

Low Miss
Notary Public

PLUGGING
FILE SEC 6 T 11 R 16W
BOOK 121 PAGE 7

Subscribed and sworn to before me
this 13 day of August, 1953

My Commission expires August 14, 1954

15-051-01046-0000

CHAMPLIN REFINING COMPANY


NEUER #1

NE $\frac{1}{4}$ -NE $\frac{1}{4}$ -SW $\frac{1}{4}$

Section 6 T11S R16W

Ellis County, Kansas

0 -	130	Shale & Shells
130 -	855	Shale, Shells, Sand, and Red Bed.
855 -	1130	Red Bed, Shale and Anhydrite
1130 -	1500	Red Bed, Shale and Shells
1500 -	1650	Shale and Shells
1650 -	1755	Lime and Shale
1755 -	1930	Lime and Shale
1930 -	2045	Shale and Lime
2045 -	2155	Lime and Shale
2155 -	2325	Shale & Lime
2325 -	2485	Shale and Shells
2485 -	2760	Lime and Shale
2760 -	2865	Shale and Lime
2865 -	3395	Lime and Shale
3395 -	3405	Conglomerate
3405 -	3420	Conglomerate and Chert
3420 -	3450	Conglomerate and Chert
3450 -	3475	Conglomerate Chert and Shale
3475 -	3482	Cherty Conglomerate
3482 -	3520	Simpson
3520 -	3555	Lime and Shale
	3555	Total Depth



RECEIVED
STATE CORPORATION COMMISSION
AUG 12 1953
CONSERVATION DIVISION
Wichita, Kansas