


STATE OF KANSAS
STATE CORPORATION COMMISSION

WELL PLUGGING RECORD

Give All Information Completely
Make Required Affidavit
Mail or Deliver Report to
Conservation Division
State Corporation Comm.
245 North Water
Wichita, KS 67202

Ellis County, Sec. 6 Twp. 11 Rge. 16 E/W
Location as "NE/CNW $\frac{1}{4}$ SW $\frac{1}{4}$ " or footage from lines _____



Locate well correctly on above
Section Plot

NW SE SW
Lease Owner Shields Oil Producers, Inc.
Lease Name Richmond "B" Well No. 1
Office Address Shields Bldg., Russell, Kansas 67665
Character of Well (Completed as Oil, Gas or Dry Hole) _____

Dry hole
Date Well completed 3-18 1981
Application for plugging filed 3-18 1981
Application for plugging approved 3-18 1981
Plugging commenced 3-18 1981
Plugging completed 3-18 1981
Reason for abandonment of well or producing formation _____

Dry hole
If a producing well is abandoned, date of last production 19 _____

Was permission obtained from the Conservation Division or its agents before plugging was commenced? Yes

Name of Conservation Agent who supervised plugging of this well Marion Schmidt
Producing formation _____ Depth to top _____ Bottom _____ Total Depth of Well 3,490'
Show depth and thickness of all water, oil and gas formations.

OIL, GAS OR WATER RECORDS

CASING RECORD

FORMATION	CONTENT	FROM	TO	SIZE	PUT IN	PULLED OUT
				8 5/8"	250'	Cmtd. w/165 sax

Describe in detail the manner in which the well was plugged, indicating where the mud fluid was placed and the method or methods used in introducing it into the hold. If cement or other plugs were used, state the character of same and depth placed, from _____ feet to _____ feet for each plug set.

Fill hole w/heavy mud
Push bridge plug to 680'
Pump 65 sax cement on plug thru 4 $\frac{1}{2}$ " drill pipe
Push bridge plug to 270'
Pump 30 sax cement on plug thru 4 $\frac{1}{2}$ " drill pipe
Push bridge plug to 40' w/ $\frac{1}{2}$ sax hulls on plug
Dump 10 sax cement on plug to cellar
Dump 5 sax cement in rat hole and mouse hole

RECEIVED
MISSOURI
CORPORATION COMMISSION
APR - 1 1981
04-01-81
CONSERVATION DIVISION
Wichita, Kansas

(If additional description is necessary, use BACK of this sheet)
Name of Plugging Contractor Shields Drilling Co., Inc.

STATE OF KANSAS COUNTY OF RUSSELL, ss.
R.L. SHIELDS (employee of owner) or (owner or operator)


of the above-described well, being first duly sworn on oath, says: That I have knowledge of the facts, statements, and matters herein contained and the log of the above-described well as filed and that the same are true and correct. So help me God.

(Signature) R.L. Shields
Shields Bldg., Russell, Kansas
(Address)

SUBSCRIBED AND SWORN TO before me this 25th day of March, 1981

Ruth Phillips
Notary Public.

My commission expires





Shields

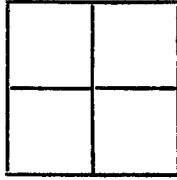
15-051-22318-0000

Russell, Kansas

WELL LOG

Operator: Shields Oil Producers, Inc.
 Well: Richmond "B" #1
 Commenced: March 11, 1981
 Completed: March 18, 1981
 Contractor: Shields Drilling Co., Inc.

Well Description: NW SE SW
 Sec. 6-11S-16W
 Ellis Co., Kansas



Elevation: 1,860' KB

Treatment:

Production: D & A

Tops:

CASING RECORD

Size	Run	Pulled
8 5/8"	250'	Cmtd. w/165 sax

..... Figures Indicate Bottom of Formations

Surface soil, clay, sand & shale	253'
Shale & shells	484'
Sand	720'
Redbed	805'
Shale	1,055'
Anhydrite	1,090'
Shale & shells	1,322'
Shale	1,600'
Shale & lime	2,872'
Lime	3,490' RTD

RECEIVED
OIL & GAS CORPORATION COMMISSION

APR - 1 1981

CONSERVATION DIVISION
Wichita, Kansas

Notes