

Give All Information Completely
Make Required Affidavit
Mail or Deliver Report to:
Conservation Division
State Corporation Commission
P. O. Box 17027
Wichita, Kansas 67217
NORTH

WELL PLUGGING RECORD

Russell County. Sec. 26 Twp. 13S Rge. 12W (~~XX~~) (~~XX~~)
Location as "NE/CNW/SW" or footage from lines SW NW SE
Lease Owner Capitol Oil Corp.
Lease Name Thielen Well No. 1
Office Address Suite 350, 250 No. Rock Road, Wichita, Ks. 67206
Character of Well (completed as Oil, Gas or Dry Hole) Dry Hole
Date well completed August 14, 19 73
Application for plugging filed Verbal application 19 73
Application for plugging approved Verbal approval 19 73
Plugging commenced August 14, 19 73
Plugging completed August 14, 19 73
Reason for abandonment of well or producing formation _____

If a producing well is abandoned, date of last production _____ 19 _____
Was permission obtained from the Conservation Division or its agents before plugging was commenced? Yes

Name of Conservation Agent who supervised plugging of this well Donald Truan
Producing formation _____ Depth to top _____ Bottom _____ Total Depth of Well 2,919 Feet
Show depth and thickness of all water, oil and gas formations.

OIL, GAS OR WATER RECORDS

CASING RECORD

FORMATION	CONTENT	FROM	TO	SIZE	PUT IN	PULLED OUT
				8-5/8"	294'	None

RECEIVED
STATE CORPORATION COMMISSION
AUG 21 1973
08 21 1973
CONSERVATION DIVISION
Wichita, Kansas

Describe in detail the manner in which the well was plugged, indicating where the mud fluid was placed and the method or methods used in introducing it into the hole. If cement or other plugs were used, state the character of same and depth placed, from _____ feet to _____ feet for each plug set.


Filled hole with heavy rotary mud from 2,919 feet (rotary total depth) to 400 feet.
Set plug at 400 feet and cemented with 40 sacks cement.
Filled hole with heavy rotary mud from 400 feet to 280 feet.
Set plug at 280 feet and cemented with 25 sacks cement.
Filled hole with heavy rotary mud from 280 feet to 40 feet.
Set solid plug at 40 feet and cemented to cellar with 12 sacks cement, two sacks cement in rathole.
Plugging operations accomplished utilizing Allied Oil Well Cementing pump truck through 4 1/2 inch drill pipe.

(If additional description is necessary, use BACK of this sheet)
Name of Plugging Contractor H-30, Inc.
Address 200 No. Main, Wichita, Kansas 67202

STATE OF Kansas, COUNTY OF Sedgwick, ss.
Dean Britting, Agent (~~Employee of owner~~) (~~Operator~~) of the above-described well, being first duly sworn on oath, says: That I have knowledge of the facts, statements, and matters herein contained and the log of the above-described well as filed and that the same are true and correct. So help me God.

(Signature) Dean Britting
200 No. Main, Wichita, Kansas 67202
(Address)

My commission expires June 30, 1974 to before me this 20th day of August, 19 73
Elsie Willison
Elsie Willison Notary Public.



15-167-20(620)-00-00

KANSAS GEOLOGICAL SOCIETY
KANSAS WELL LOG BUREAU - KANSAS WELL SAMPLE BUREAU
KANSAS GEOLOGICAL SOCIETY BUILDING
508 EAST MURDOCK - WICHITA, KANSAS

COMPANY **Capitol Oil Corp.**

SEC. 26 T. 13S R. 12W

FARM **Thielen** NO. 1


LOC. **SW NW SE**

TOTAL DEPTH **2,919'**
COMM. **August 9, 1973**
SHOT OR TREATED
CONTRACTOR **H-30, Inc.**
ISSUED

COMP. **August 14, 1973**

COUNTY **Russell**

KANSAS



CASING

20	10		
15	8	-5/8" 294' cemented w/175 sxs cement	ELEVATION 1,785' KB
12	6		
13	5		

PRODUCTION

FIGURES INDICATE BOTTOM OF FORMATIONS

Post Rock	95'
Shale and Sand	296'
Shale and Shells	373'
Red Bed	703'
Anhydrite	741'
Shale	785'
Shale, Lime and Red Bed	1,075'
Lime	1,355'
Lime and Shale	1,760'
Shale and Lime	2,465'
Lime and Shale	2,735'
Lime	2,919'
Rotary Total Depth	2,919'

RECEIVED
STATE CORPORATION COMMISSION

AUG 21 1973
08-21-1973
CONSERVATION DIVISION
Wichita, Kansas

I hereby certify the above and foregoing to be a true and correct log of the above described well as shown by the drilling reports.


H-30, INC.

Dean Britting

Dean Britting

State of Kansas }
County of Sedgwick } ss:

Subscribed and Sworn to before me a Notary Public in and for said county and state this 20th. day of August, 1973.



My Commission Expires:
June 30, 1974

Elsie Willison

Elsie Willison - Notary Public