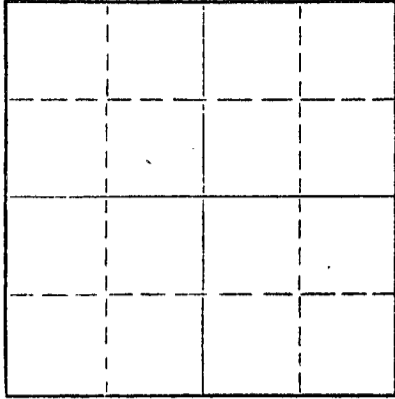


Give All Information Completely
Make Required Affidavit
Mail or Deliver Report to:
Conservation Division
State Corporation Commission
P. O. Box 17027
Wichita, Kansas 67217
NORTH

WELL PLUGGING RECORD



Locate well correctly on above Section Plat

Russell County. Sec. 26 Twp. 13S Rge. 12W XW
Location as "NE/CNW&SW&" or footage from lines SW SW NE
Lease Owner Hayhawk Oil Company
Lease Name Thielen Well No. 1
Office Address 240 Sutton Place, Wichita, Kansas 67202
Character of Well (completed as Oil, Gas or Dry Hole) Dry Hole
Date well completed March 12, 19 74
Application for plugging filed Verbal Application 19
Application for plugging approved Verbal Approval 19
Plugging commenced March 12, 19 74
Plugging completed March 12, 19 74
Reason for abandonment of well or producing formation _____

If a producing well is abandoned, date of last production _____ 19____
Was permission obtained from the Conservation Division or its agents before plugging was commenced? Yes

Name of Conservation Agent who supervised plugging of this well Donald Truan
Producing formation _____ Depth to top _____ Bottom _____ Total Depth of Well 2,950 Feet
Show depth and thickness of all water, oil and gas formations.

OIL, GAS OR WATER RECORDS

CASING RECORD

FORMATION	CONTENT	FROM	TO	SIZE	PUT IN	PULLED OUT
				10-3/4"	221'	None

RECEIVED
STATE CORPORATION COMMISSION
MAR 18 1974
03-18-1974
CONSERVATION DIVISION
Wichita, Kansas

Describe in detail the manner in which the well was plugged, indicating where the mud fluid was placed and the method or methods used in introducing it into the hole. If cement or other plugs were used, state the character of same and depth placed, from _____ feet to _____ feet for each plug set.

Filled hole with heavy rotary mud from 2,950 feet (rotary total depth) to 480 feet. Set plug at 480 feet and cemented with 40 sacks cement. Filled hole with heavy rotary mud from 480 feet to 200 feet. Set plug at 200 feet and cemented with 30 sacks cement. Filled hole with heavy rotary mud from 200 feet to 30 feet. Set solid plug at 30 feet and cemented to cellar with 15 sacks cement, two sacks cement in rathole.

Plugging operations accomplished utilizing Allied Oil Well Cementing pump truck through 4 1/2 inch drill pipe.


(If additional description is necessary, use BACK of this sheet)
Name of Plugging Contractor H-30, Inc.
Address 200 North Main, Wichita, Kansas 67202

STATE OF Kansas, COUNTY OF Sedgwick, ss.
Dean Britting, Agent ~~employer of owner~~ ~~or authorized person~~ of the above-described well, being first duly sworn on oath, says: That I have knowledge of the facts, statements, and matters herein contained and the log of the above-described well as filed and that the same are true and correct. So help me God.

(Signature) Dean Britting
200 No. Main, Wichita, Ks. 67202
(Address)

Subscribed and sworn to before me this 15th day of March, 19 74

My commission expires June 30, 1974
Elsie Willison
Notary Public.



15-167-20642-00-00
KANSAS GEOLOGICAL SOCIETY
 KANSAS WELL LOG BUREAU - KANSAS WELL SAMPLE BUREAU
 KANSAS GEOLOGICAL SOCIETY BUILDING
 508 EAST MURDOCK - WICHITA, KANSAS

COMPANY **Jayhawk Oil Company**

SEC. **26** T. **13S** R. **12W**

FARM **Thielen**

NO. **1**

LOC. **SW SW NE**

TOTAL DEPTH **2,950'**

COUNTY **Russell**

COMM. **March 6, 1974**

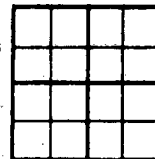
COMP. **March 12, 1974**

KANSAS

SHOT OR TREATED

CONTRACTOR **H-30, Inc.**

ISSUED



CASING

20	10	-3/4" 221' cemented w/150 sxs cement
15	8	
12	6	
13	5	

ELEVATION **1,795' KB**

PRODUCTION

FIGURES INDICATE BOTTOM OF FORMATIONS

Post Rock	105'
Shale and Shells	221'
Shale and Sand	298'
Shale and Red Bed	715'
Anhydrite	751'
Shale	790'
Shale and Lime	1,225'
Shale	1,350'
Shale and Lime	1,568'
Lime and Shale	1,745'
Lime	1,885'
Lime and Shale	2,335'
Shale and Shells	2,445'
Lime and Shale	2,913'
Lime	2,934'
Lime and Shale	2,950'
Rotary Total Depth	2,950'

RECEIVED
 STATE CORPORATION COMMISSION
 03-18-1974
MAR 18 1974
 CONSERVATION DIVISION
 Wichita, Kansas

I hereby certify the above and foregoing to be a true and correct log of the above described well as shown by the drilling reports.

H-30, INC.

Dean Britting


 Dean Britting

State of Kansas

County of Sedgwick

} ss:

Subscribed and Sworn to before me a Notary Public in and for said county and state this 15th. day of March, 1974.



Elsie Willison

 Elsie Willison - Notary Public