


15-167-20606-00-00

STATE OF KANSAS
STATE CORPORATION COMMISSION
CONSERVATION DIVISION
P. O. BOX 17027
WICHITA, KANSAS 67217

FORM CP-4

WELL PLUGGING RECORD



Locate well correctly on above Section Plat

Russell County, Sec. 26 Twp. 13 Rge. 12 (E) (W)X
Location as "NE/CNW&SW" or footage from lines NE/NE/SW
Lease Owner Jayhawk Oil Company
Lease Name GARRETT Well No. 1
Office Address 240 Sutton Place, Wichita, Kansas 67202
Character of Well (completed as Oil, Gas or Dry Hole)
Date well completed 19
Application for plugging filed May 14 1976
Application for plugging approved 19
Plugging commenced May 17 1976
Plugging completed June 2 1976
Reason for abandonment of well or producing formation depleted

If a producing well is abandoned, date of last production 19
Was permission obtained from the Conservation Division or its agents before plugging was commenced? yes

Name of Conservation Agent who supervised plugging of this well Duane Rankin
Producing formation Depth to top Bottom Total Depth of Well 3090 Feet
Show depth and thickness of all water, oil and gas formations.

OIL, GAS OR WATER RECORDS				CASING RECORD		
FORMATION	CONTENT	FROM	TO	SIZE	PUT IN	PULLED OUT
				8 5/8"	371 ft	0
				5 1/2"	3087 ft	2,263.30 ft

Describe in detail the manner in which the well was plugged, indicating where the mud fluid was placed and the method or methods used in introducing it into the hole. If cement or other plugs were used, state the character of same and depth placed, from feet to feet for each plug set.

Plugged bottom back to 2900' with sand and 5 sacks cement.
Shot pipe @ 2405' and 2295'.
Pulled 72 joints 5 1/2" casing.
Allied plugged well with 3 sacks hulls, 25 sacks gel and 100 sacks 50/50 Pozmix.

RECEIVED
STATE CORPORATION COMMISSION

JUN 04 1976
06-04-1976
CONSERVATION DIVISION
Wichita, Kansas

Name of Plugging Contractor Rockhold Engineering, Inc.
Address Box 698, Great Bend, Kansas 67530

STATE OF Kansas COUNTY OF Barton ss.
James W. Rockhold (employee of owner) or (owner or operator) of the above-described

well, being first duly sworn on oath, says: That I have knowledge of the facts, statements, and matters herein contained and the log of the above-described well as filed and that the same are true and correct. So help me God.

MARLA K. HASLAM
Barton County, Kansas
My Appt. Exp. 5/21/80

(Signature) James W. Rockhold
Box 698, Great Bend, Kansas 67530
(Address)

Subscribed and sworn to before me this 3rd day of June, 1976

My commission expires May 21, 1980
Marla K. Haslam Notary Public

15-167-20606-00-00

KANSAS WELL LOG BUREAU - KANSAS WELL SAMPLE BUREAU
KANSAS GEOLOGICAL SOCIETY BUILDING
508 EAST MURDOCK - WICHITA, KANSAS

MAY 14 1976

COMPANY Jayhawk Oil Company

SEC. 26 T. 13S R. 12W
LOG. Approx. C - NE NE SW


FARM Garrett

NO. 1

COUNTY Russell
KANSAS

TOTAL DEPTH 3,090'
COMM. June 17, 1973
SHOT OR TREATED
CONTRACTOR H-30, Inc.
ISSUED

COMP. June 25, 1973



20	10	
15	8 - 5/8"	371' cemented w/225 sxs cement ELEVATION 1,801 KB
12	6	
13	5 1/2"	3,087' cemented w/125 sxs cement PRODUCTION

FIGURES INDICATE BOTTOM OF FORMATIONS

Post Rock	93'
Shale and Sand	371'
Shale	719'
Anhydrite	756'
Shale	790'
Shale, Red Bed and Lime	1,165'
Shale and Lime	1,465'
Lime and Shale	1,800'
Shale and Lime	1,995'
Lime and Shale	2,348'
Shale and Lime	2,590'
Lime and Shale	2,753'
Lime	3,090'
Rotary Total Depth	3,090'

I hereby certify the above and foregoing to be a true and correct log of the above described well as shown by the drilling reports.

H-30, INC.


Dean Britting
Dean Britting

State of Kansas }
County of Sedgwick } SS:

Subscribed and Sworn to before me a Notary Public in and for said county and state this 3rd. day of July, 1973.

Elsie Willison
Elsie Willison - Notary Public

My Commission Expires:
June 30, 1974



RECEIVED
STATE CORPORATION COMMISSION

MAY 17 1976
05-17-1976
CONSERVATION DIVISION
Wichita, Kansas