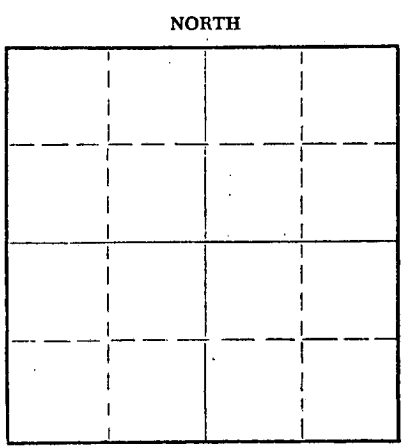


15-051-00848-0000

STATE OF KANSAS  
STATE CORPORATION COMMISSION  
Give All Information Completely  
Make Required Affidavit  
Mail or Deliver Report to:  
Conservation Division  
State Corporation Commission  
211 No. Broadway  
Wichita, Kansas

WELL PLUGGING RECORD

Ellis County, Sec. 7 Twp. 11 Rge. 16 (E) (W)  
Location as "NE/CNW/SW" or footage from lines NW NW NW  
Lease Owner Sterling Drilling Company  
Lease Name Romine Well No. 1  
Office Address Sterling, Kansas  
Character of Well (completed as Oil, Gas or Dry Hole) Dry Hole  
Date well completed Sept. 29, 1956  
Application for plugging filed Sept. 29, 1956  
Application for plugging approved Sept. 29, 1956  
Plugging commenced Sept. 29, 1956  
Plugging completed Sept. 29, 1956  
Reason for abandonment of well or producing formation



Locate well correctly on above Section Plat

If a producing well is abandoned, date of last production 19  
Was permission obtained from the Conservation Division or its agents before plugging was commenced? Yes

Name of Conservation Agent who supervised plugging of this well Eldon Petty  
Producing formation Depth to top Bottom Total Depth of Well 3160 Feet  
Show depth and thickness of all water, oil and gas formations.

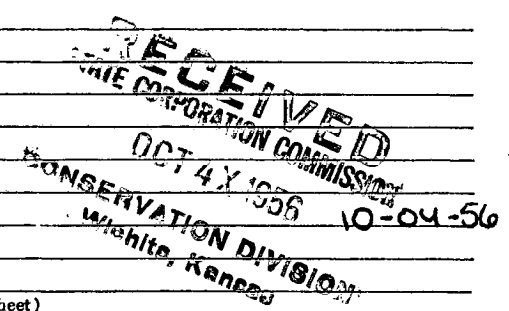
OIL, GAS OR WATER RECORDS

CASING RECORD

| FORMATION | CONTENT | FROM | TO | SIZE   | PUT IN | PULLED OUT |
|-----------|---------|------|----|--------|--------|------------|
|           |         |      |    | 8-5/8" | 270'   |            |
|           |         |      |    |        |        |            |
|           |         |      |    |        |        |            |
|           |         |      |    |        |        |            |
|           |         |      |    |        |        |            |
|           |         |      |    |        |        |            |
|           |         |      |    |        |        |            |
|           |         |      |    |        |        |            |
|           |         |      |    |        |        |            |
|           |         |      |    |        |        |            |

Describe in detail the manner in which the well was plugged, indicating where the mud fluid was placed and the method or methods used in introducing it into the hole. If cement or other plugs were used, state the character of same and depth placed, from feet to feet for each plug set.

Filled hole with heavy mud. Pumped in 80 sacks cement filling to surface.



(If additional description is necessary, use BACK of this sheet)


Name of Plugging Contractor Sterling Drilling Company  
Address Sterling, Kansas

STATE OF KANSAS, COUNTY OF RICE, ss.  
F. A. Whellner (employee of owner) or (owner or operator) of the above-described well, being first duly sworn on oath, says: That I have knowledge of the facts, statements, and matters herein contained and the log of the above-described well as filed and that the same are true and correct. So help me God.

(Signature) F. A. Whellner  
Sterling, Kansas (Address)

SUBSCRIBED AND SWORN TO before me this 3rd day of October, 1956  
Bernard Laudermitz Notary Public.

My commission expires Jan. 22, 1958



PLUGGING  
FILE SEC 7 T 11 R 16W  
BOOK PAGE 103 LINE 44

15-051-00848-0000

STERLING DRILLING COMPANY  
Sterling, Kansas

WELL LOG

WOMINE #1

Location: NW NW NW, Section 7-11S-16W  
Ellis County, Kansas

OWNER: Sterling Drilling Company, et al  
ROTARY DRILLING CONTRACTOR: Sterling Drilling Company

COMMENCED: 9-18-56 (W.F.)  
COMPLETED: 9-29-56 (W.F.)

TOTAL DEPTH: 3460'

LOG

|           |                      |      |
|-----------|----------------------|------|
| 0-205     | Shale                |      |
| 205-265   | Sand                 |      |
| 265-400   | Shale                |      |
| 400-650   | Sand                 |      |
| 650-900   | Red Bed              |      |
| 900-1000  | Shale & Red Bed      |      |
| 1000-1040 | Anhydrite            |      |
| 1040-1620 | Shale & Shells       |      |
| 1620-2065 | Limestone            |      |
| 2065-2740 | Shale & Limestone    |      |
| 2740-3240 | Limestone            |      |
| 3240-3315 | Shale & Limestone    |      |
| 3315-3355 | Conglomerate & Chert |      |
| 3355-3385 | Conglomerate         |      |
| 3385-3425 | Shale                |      |
| 3425-3460 | Arbuckle             | T.D. |

CASING RECORD

Set 8-5/8" casing at 270' with 135  
sacks cement and 3 sacks calcium  
chloride.

PRODUCTION

Plugged & Abandoned

RECEIVED  
STATE CORPORATION COMMISSION  
OCT 4 X 1956  
CONSERVATION DIVISION  
Wichita, Kansas

|          |          |       |        |
|----------|----------|-------|--------|
| PLUGGING |          |       |        |
| FILE     | SEC 7    | T. 11 | R. 16W |
| BOOK     | PAGE 103 | LINE  | 44     |